



**DISPUTE BETWEEN**

**BARBADOS**

**AND**

**THE REPUBLIC OF TRINIDAD AND TOBAGO**

**REFERRED TO ARBITRATION IN ACCORDANCE WITH ANNEX VII UNCLOS  
BY NOTIFICATION OF BARBADOS DATED 16 FEBRUARY 2004**

---

**ANNEX  
MAPS**

---

**VOLUME  
1(2)**

**ARBITRAL TRIBUNAL CONSTITUTED PURSUANT TO ARTICLE 287, AND IN  
ACCORDANCE WITH ANNEX VII OF  
THE UNITED NATIONS CONVENTION ON THE LAW OF THE SEA**

**In the Matter of an Arbitration Between  
BARBADOS and the REPUBLIC OF TRINIDAD AND TOBAGO**

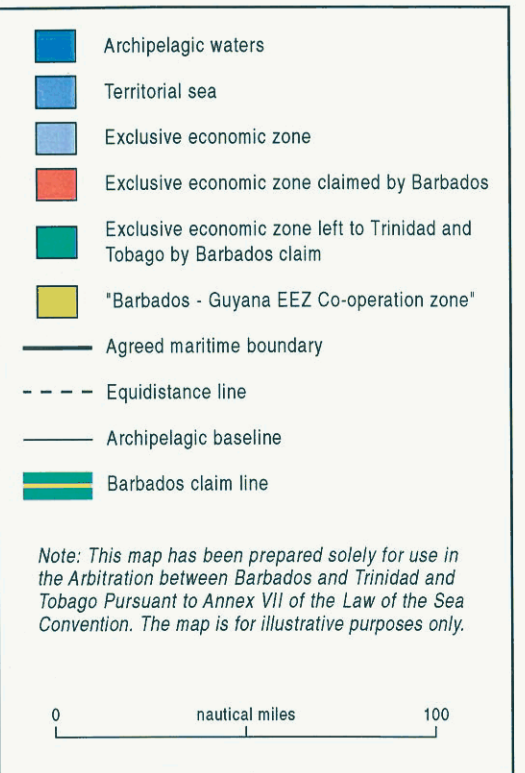
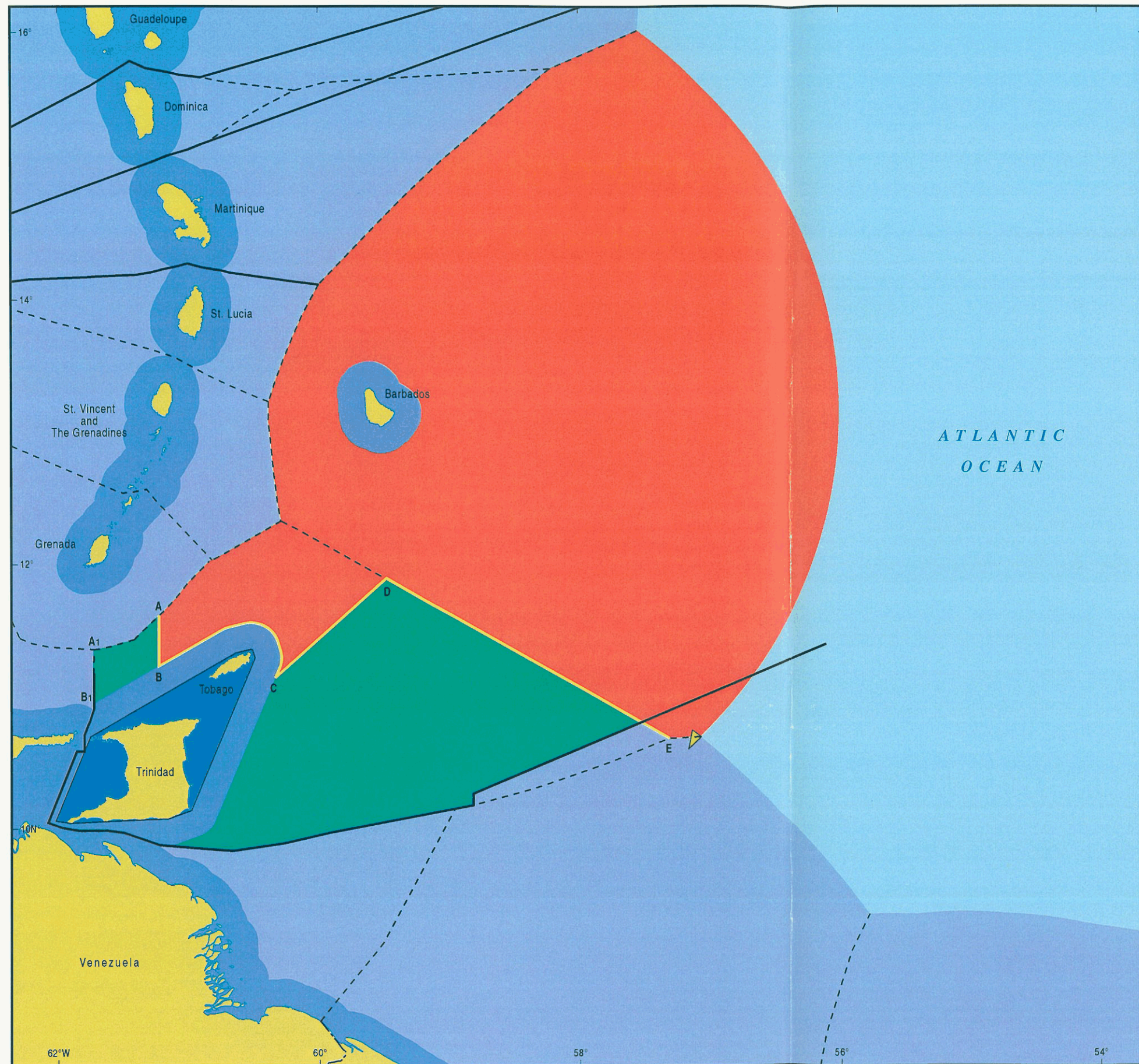
**Index for Annexes to Counter-Memorial of the Republic of Trinidad and Tobago**

**Volume 1(2)**

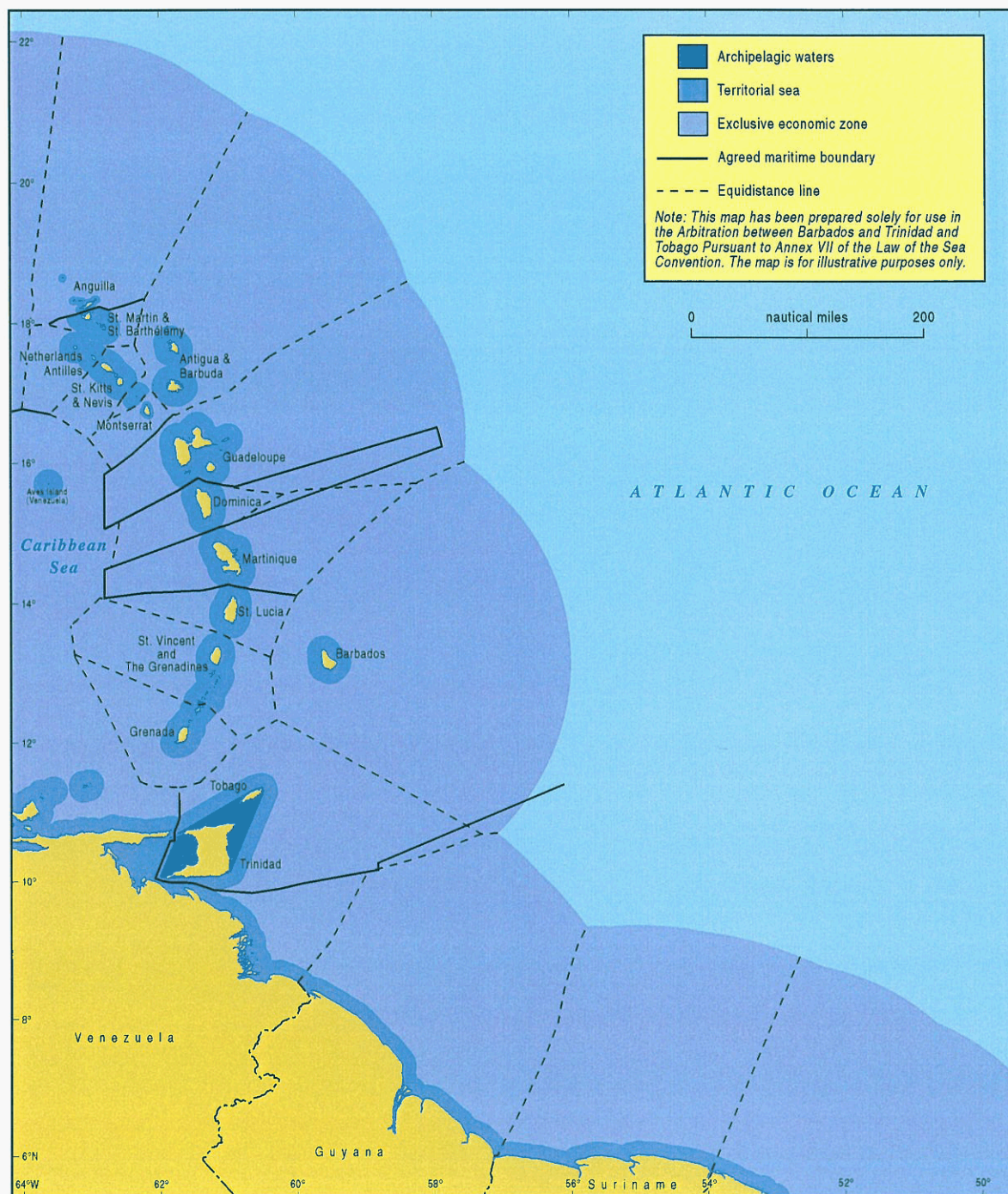
**Maps**

- |    |            |  |
|----|------------|--|
| 1  | Figure 1.1 | Barbados' maritime claim.  |
| 2  | Figure 1.2 | Outline map of the Eastern Caribbean region.   |
| 3  | Figure 1.3 | Potential extent of outer continental shelf in Atlantic sector.  |
| 4  | Figure 2.1 | Map produced by the Ministry of Energy and Energy Industries, Geological/Geophysical Section for the 1997 Competitive Bid Round. |
| 5  | Figure 5.1 | The boundary between the Atlantic Ocean and the Caribbean Sea.   |
| 6  | Figure 5.2 | The Caribbean and Atlantic sectors within the area of overlapping EEZ entitlements.  |
| 7  | Figure 5.3 | Trinidad and Tobago's archipelagic baselines.  |
| 8  | Figure 5.4 | Barbados' south facing coast.  |
| 9  | Figure 5.5 | Opposite and adjacent coastal frontages.   |
| 10 | Figure 6.1 | Barbados maritime claim.   |
| 11 | Figure 7.1 | Construction of the equidistance line and proposed turning point.  |
| 12 | Figure 7.2 | The Dominica-France maritime boundary.   |
| 13 | Figure 7.3 | Trinidad and Tobago EEZ claim line in relation to the area of overlapping entitlements.  |
| 14 | Figure 7.4 | The relationship between continental shelf and EEZ rights.   |
| 15 | Figure 7.5 | Trinidad and Tobago's claim line.  |

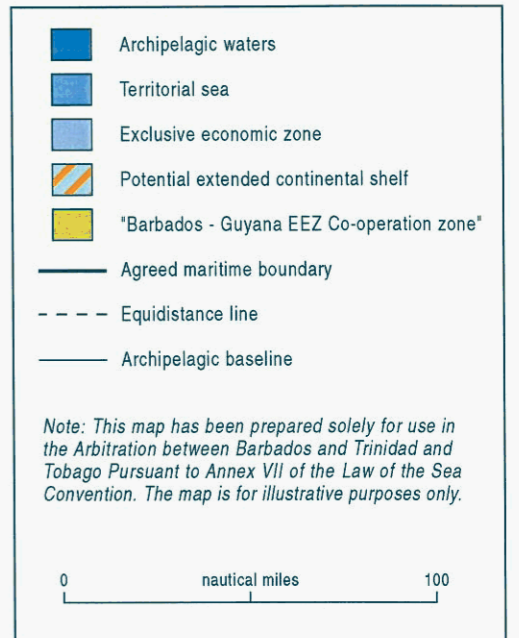
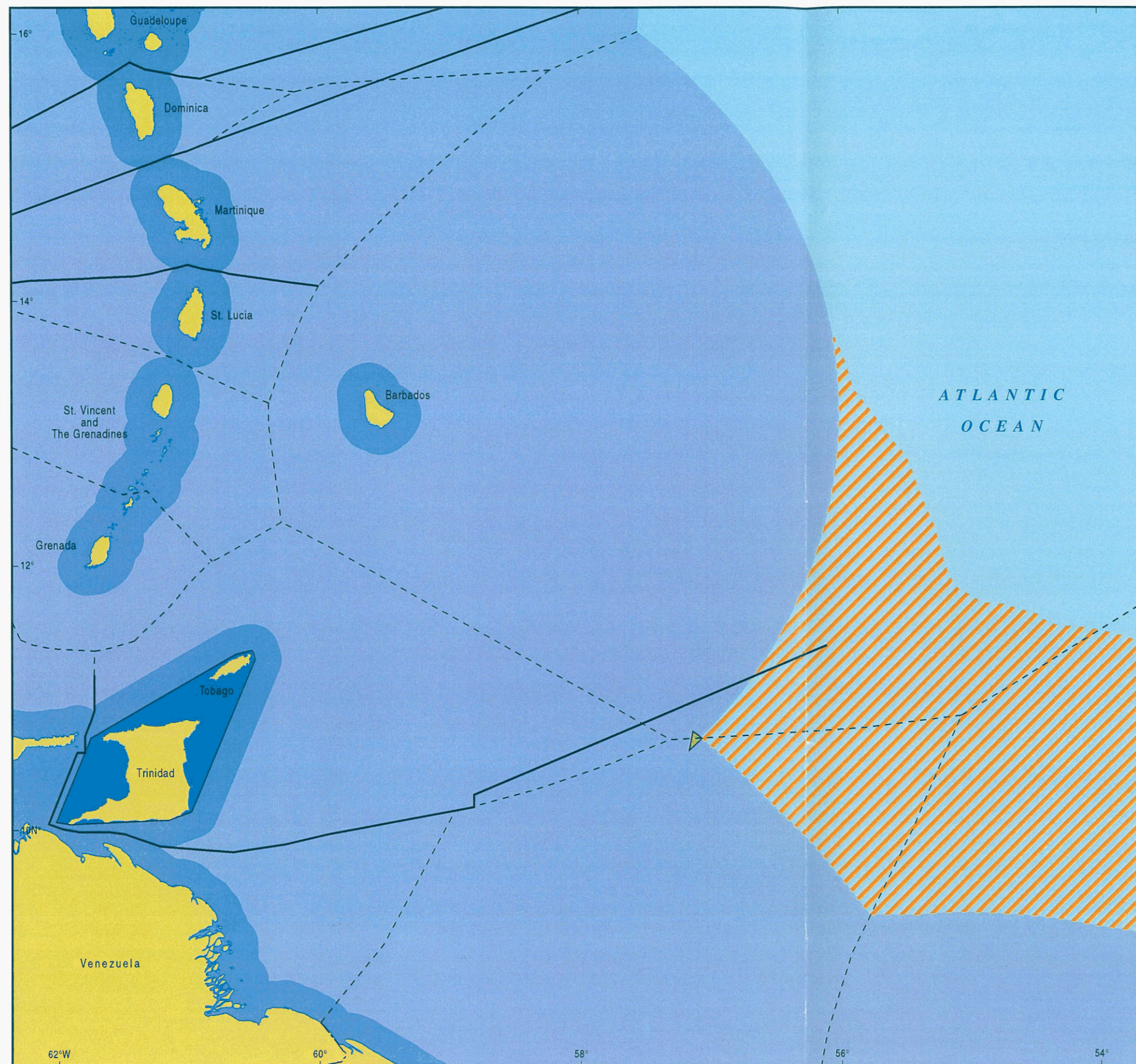
**Figure 1.1**  
Barbados' maritime claim

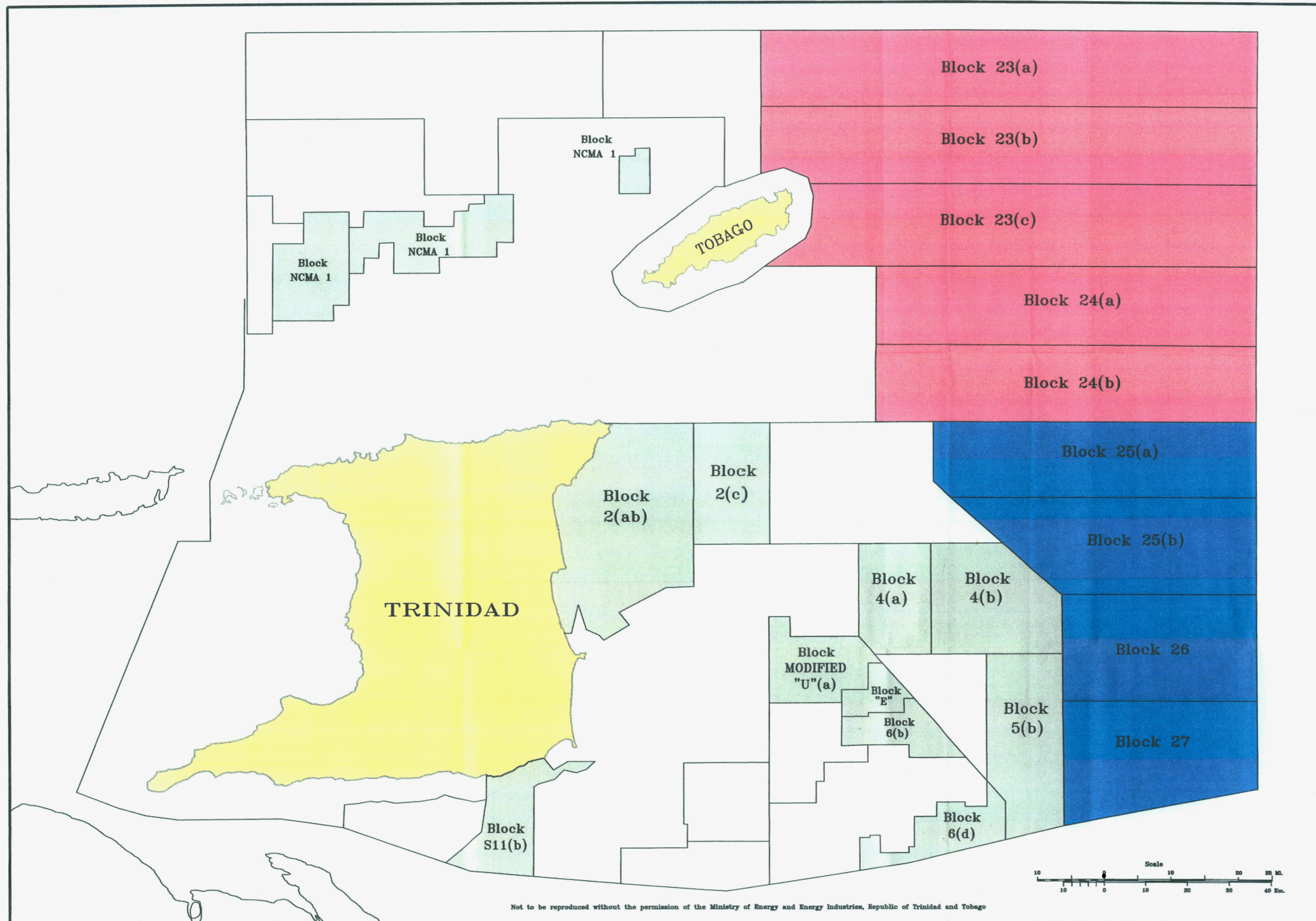


**Figure 1.2**  
Outline map of the Eastern Caribbean region



**Figure 1.3**  
 Potential extent of outer continental  
 shelf in Atlantic sector  
 (taken from Barbados Letter  
 of 6 September 2004, Map 1)





- Area for which no bids were received
- Area of Phase 3 bid interest
- Area currently under Production Sharing Contracts

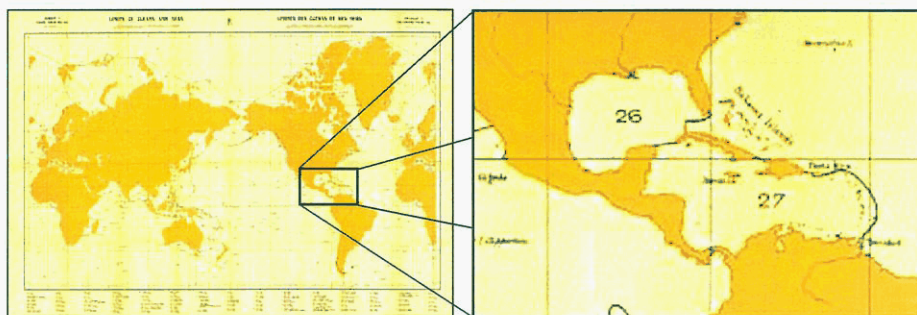
June, 1997

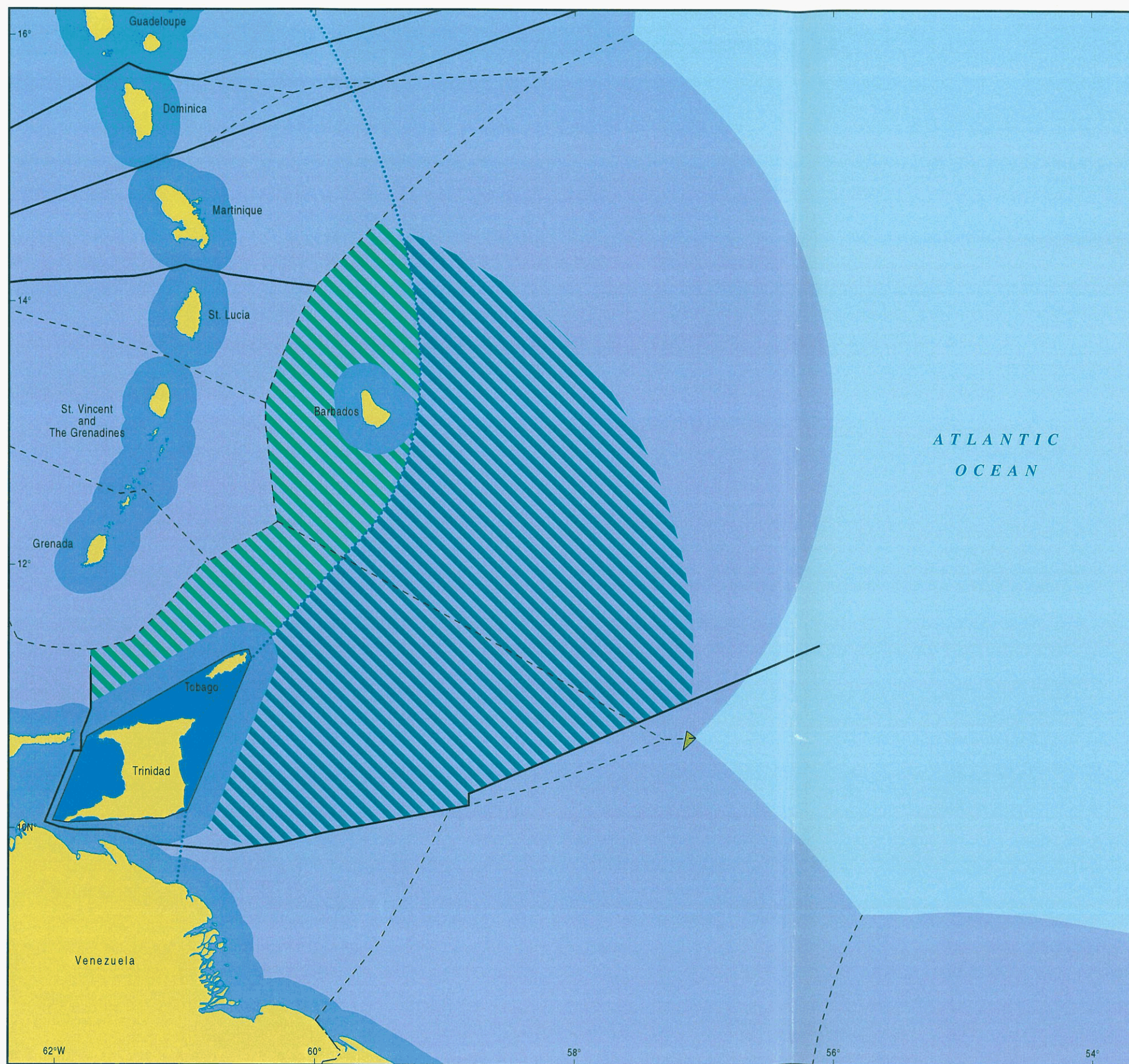
GOVERNMENT OF THE REPUBLIC OF TRINIDAD AND TOBAGO  
MINISTRY OF ENERGY AND ENERGY INDUSTRIES  
GEOLOGICAL / GEOPHYSICAL SECTION

MAP SHOWING AREAS  
TO BE OFFERED FOR  
COMPETITIVE BID 1997

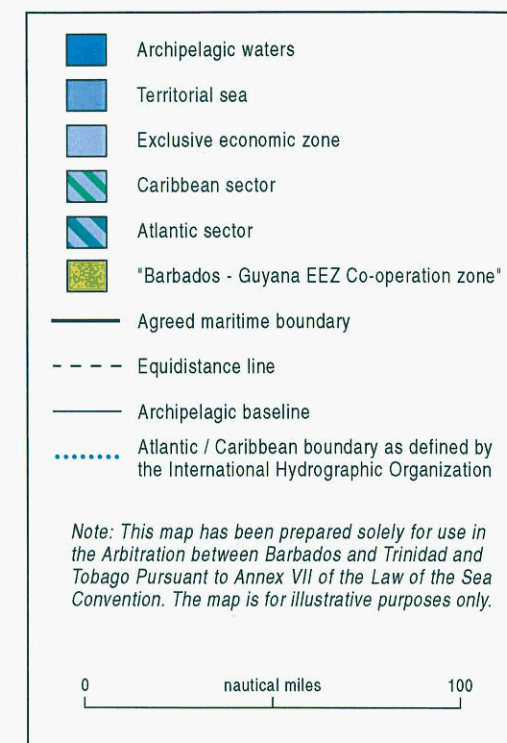
**Figure 5.1**

The boundary between the Atlantic Ocean and the Caribbean Sea  
(Source: *Limits of Oceans and Seas*, International Hydrographic Organization, 1953)

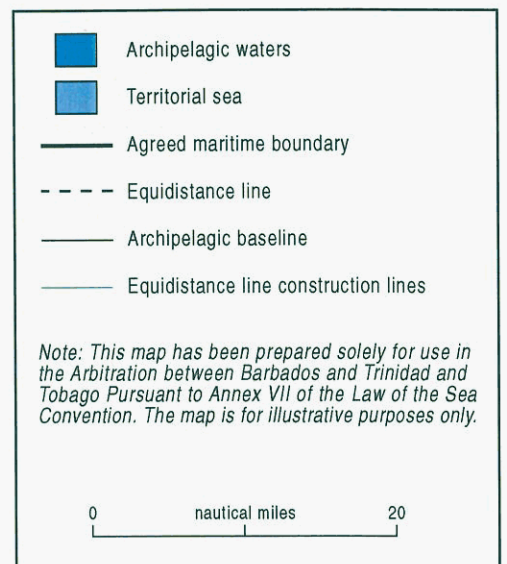
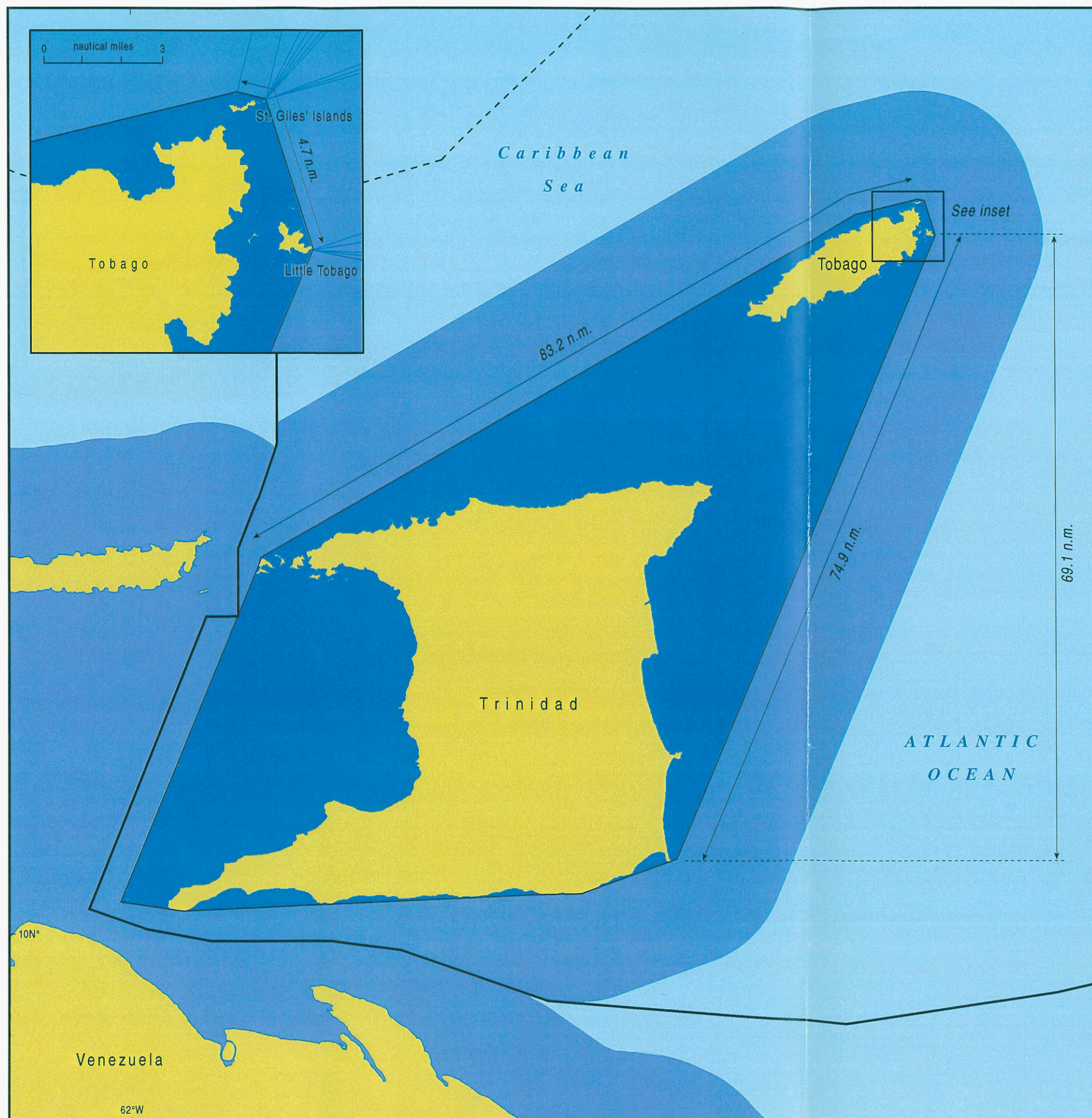




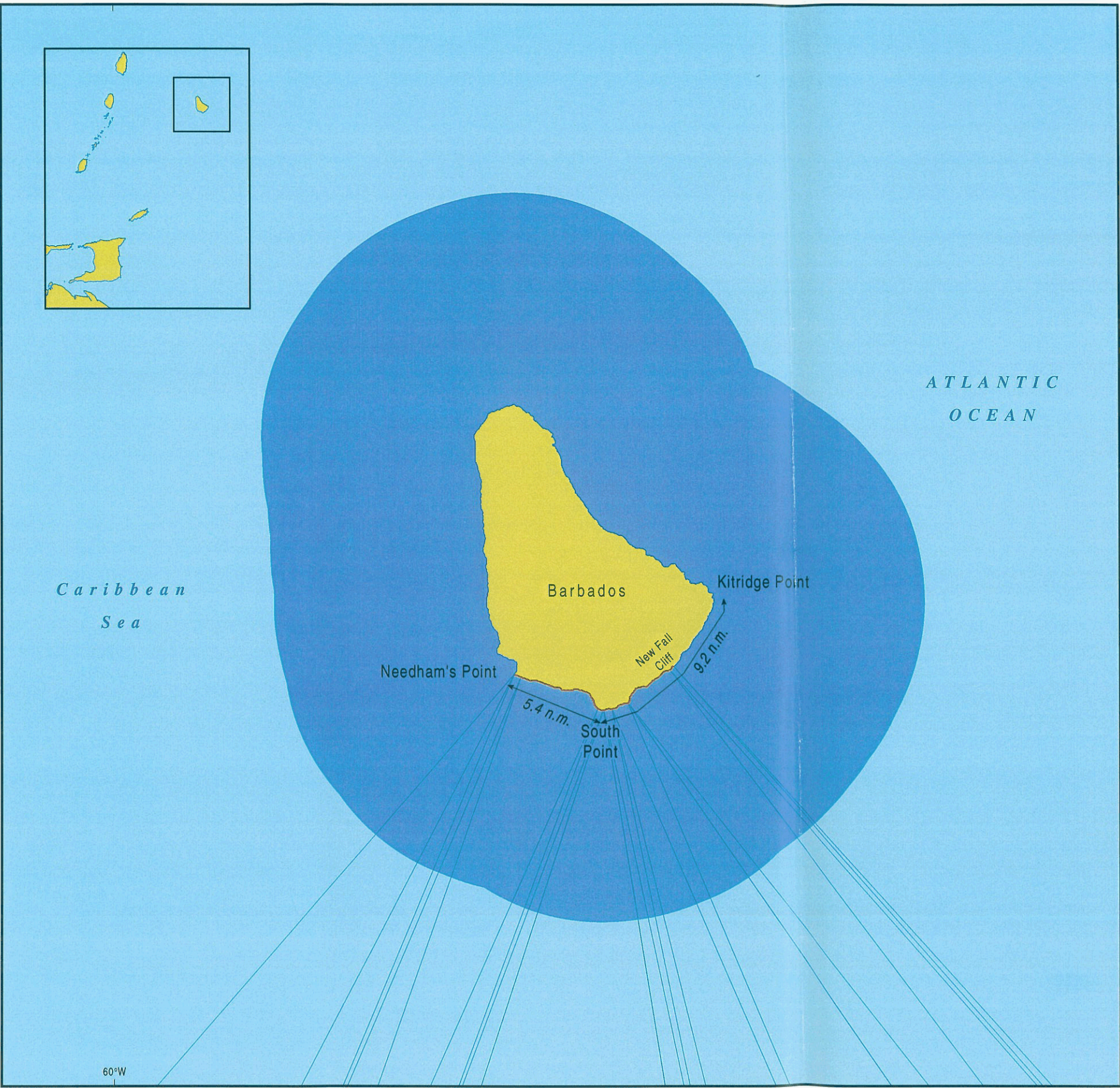
**Figure 5.2**  
The Caribbean and Atlantic sectors  
within the area of overlapping  
EEZ entitlements



**Figure 5.3**  
Trinidad and Tobago's  
archipelagic baselines



**Figure 5.4**  
Barbados' south facing coast

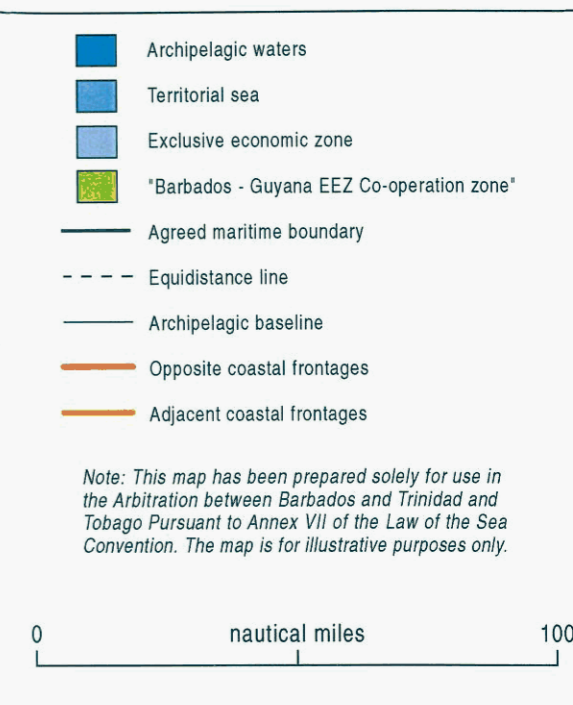
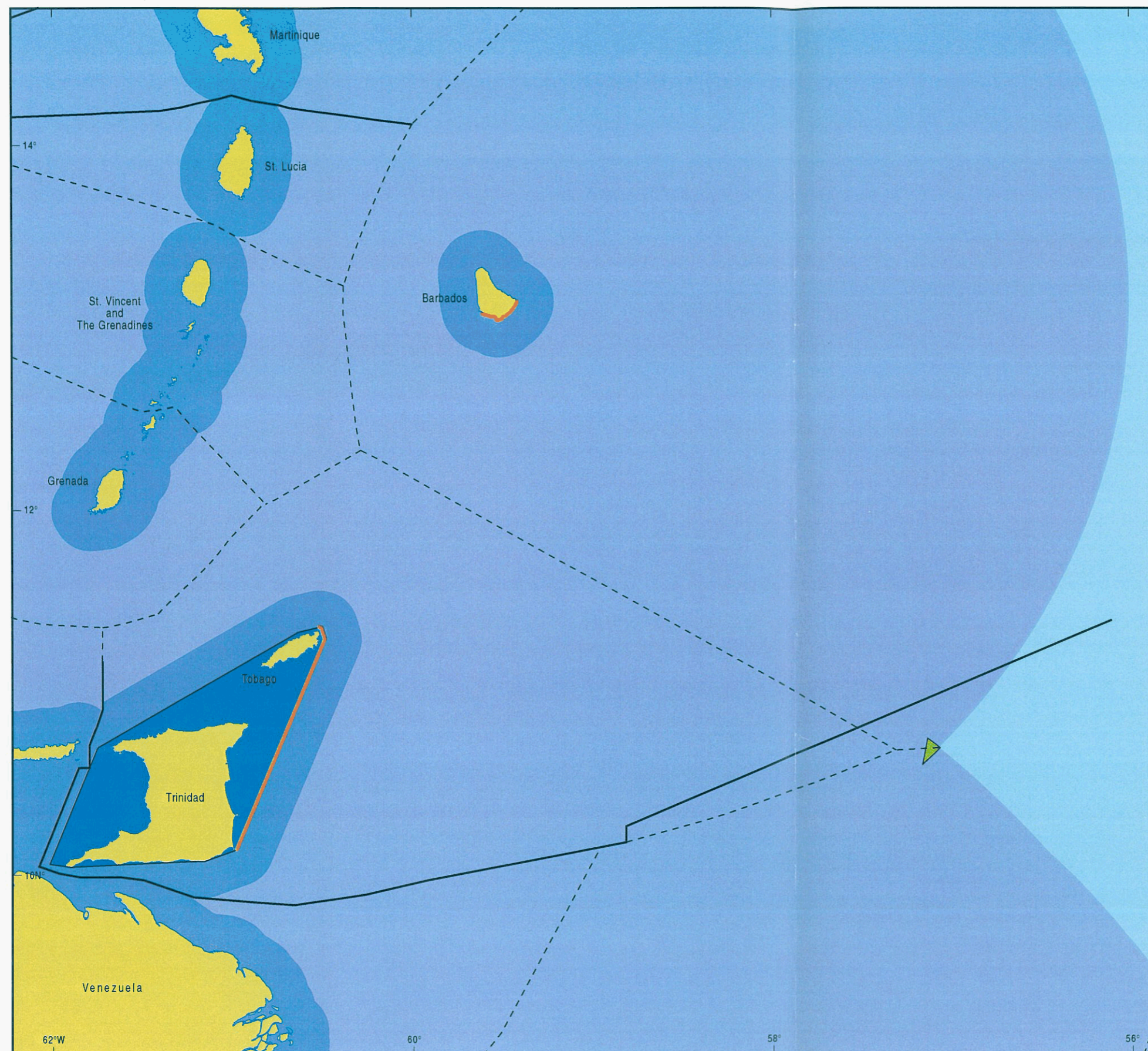


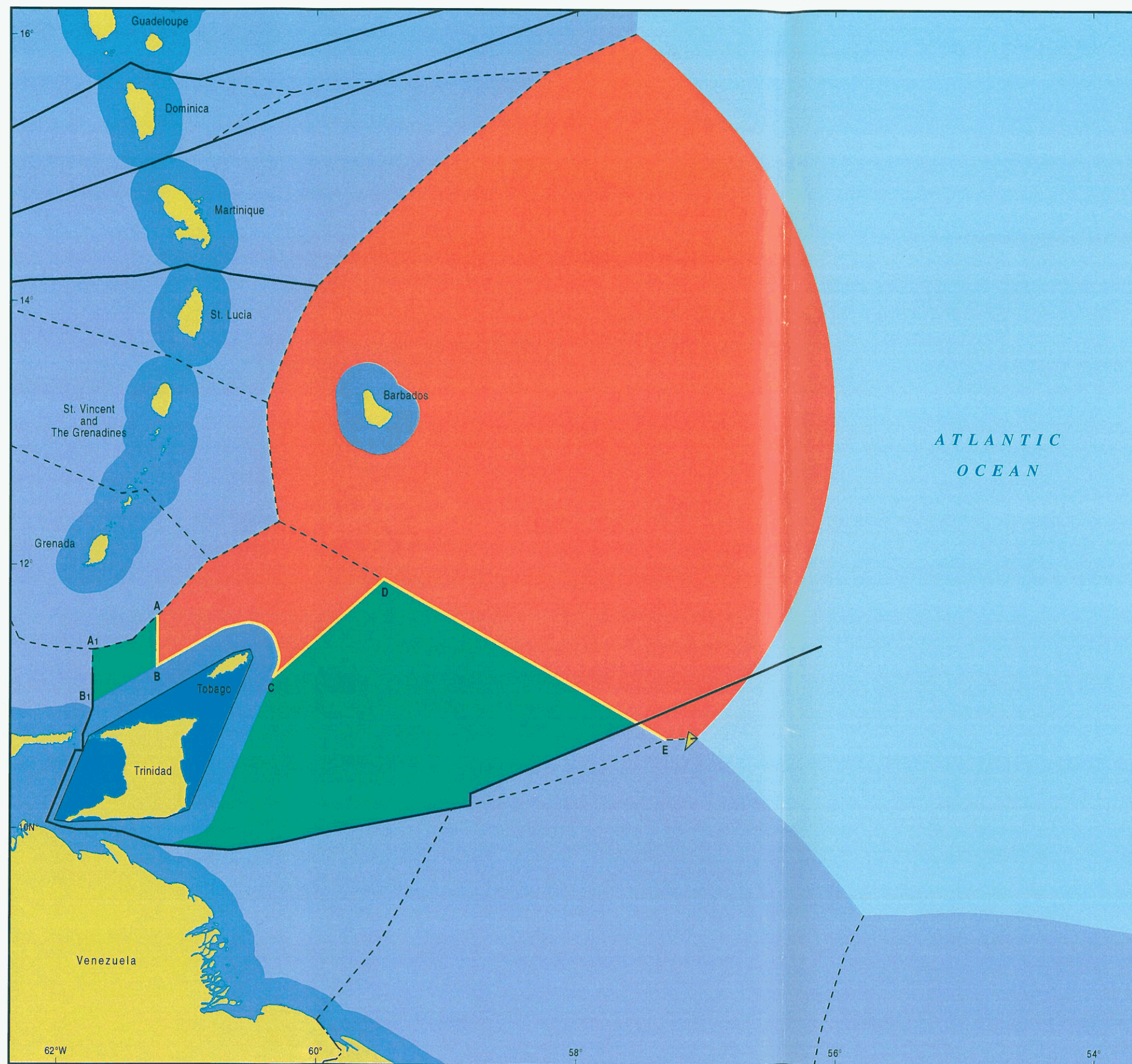
Territorial sea  
 Coastline considered by Barbados as relevant to the delimitation of the boundary  
 Equidistance line construction lines

*Note: This map has been prepared solely for use in the Arbitration between Barbados and Trinidad and Tobago Pursuant to Annex VII of the Law of the Sea Convention. The map is for illustrative purposes only.*

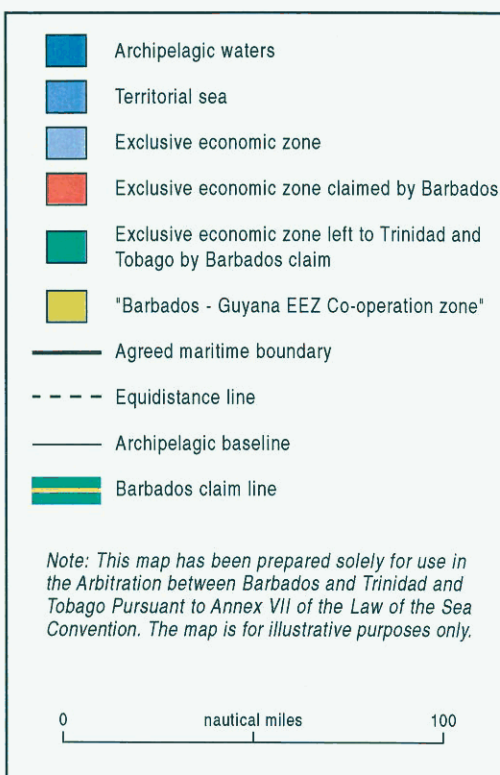
0 nautical miles 15

**Figure 5.5**  
Opposite and adjacent  
coastal frontages

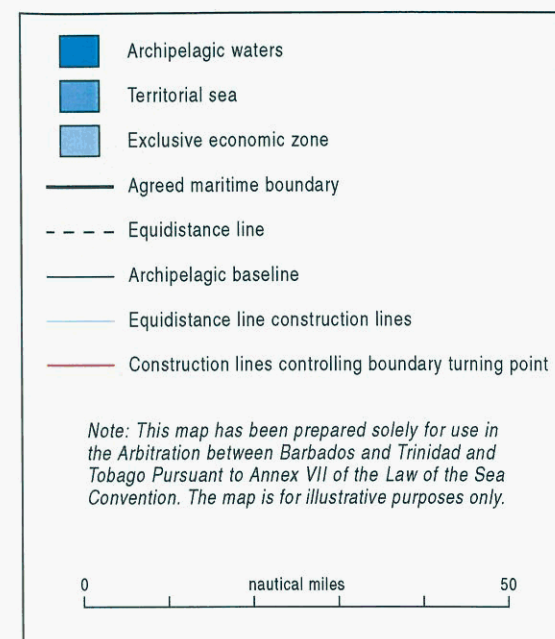
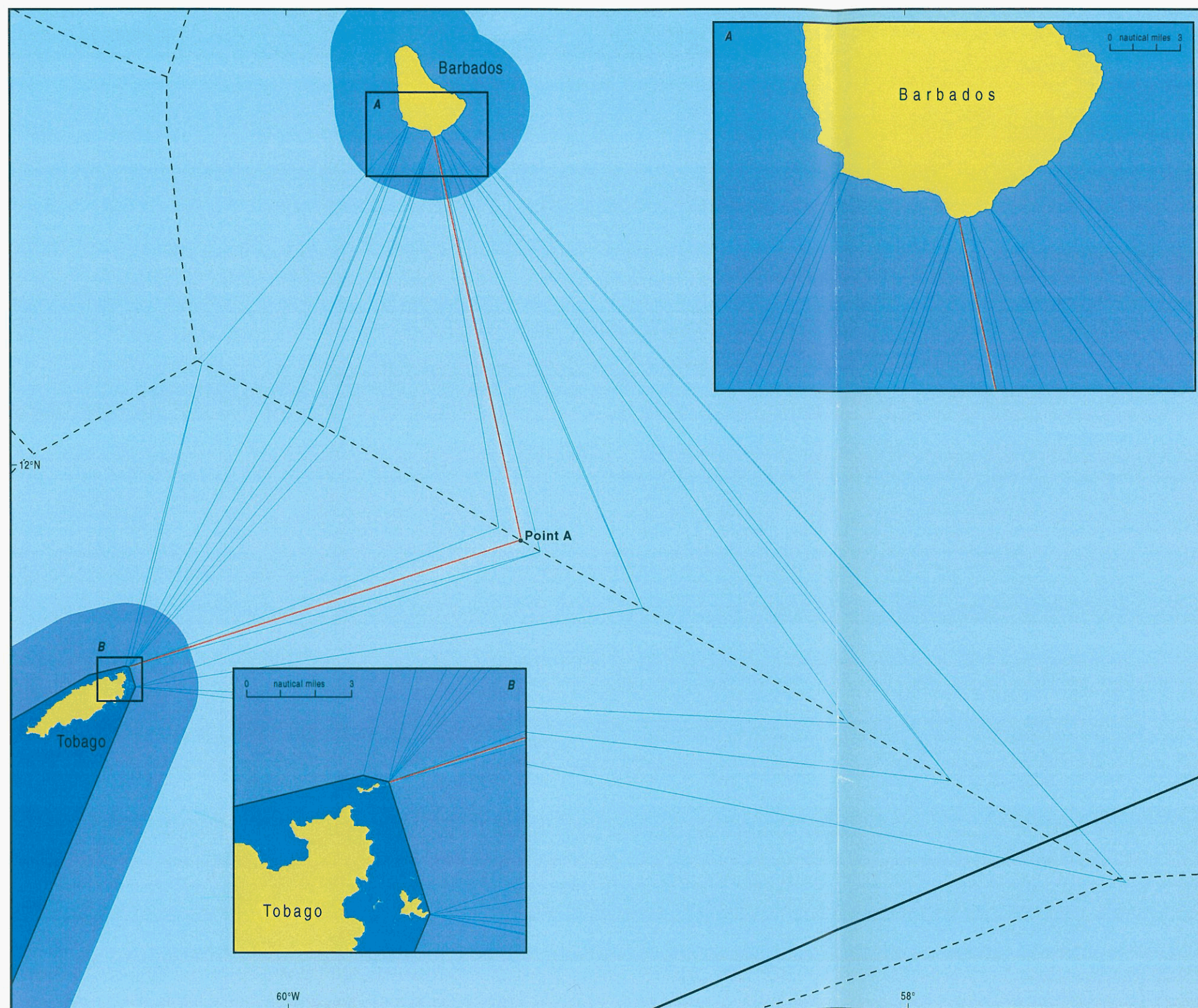




**Figure 6.1**  
Barbados' maritime claim

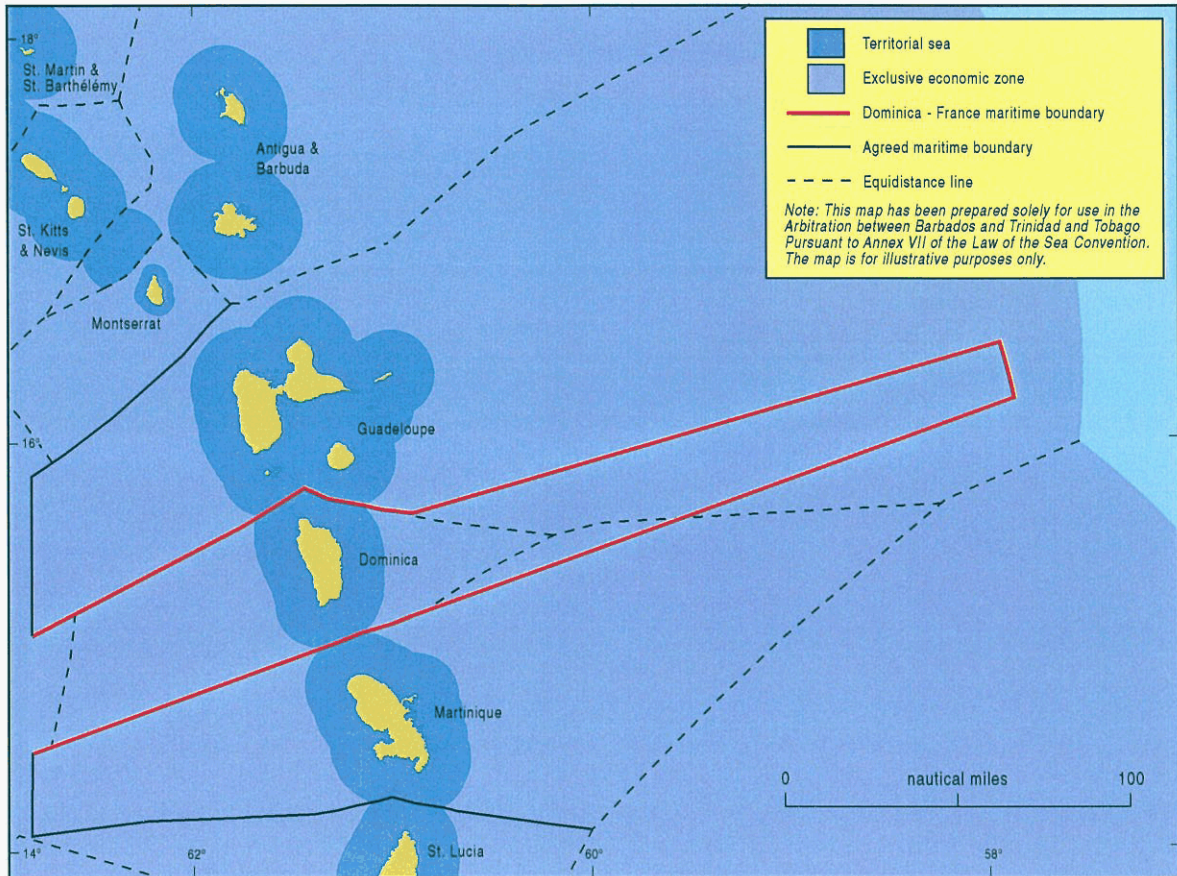


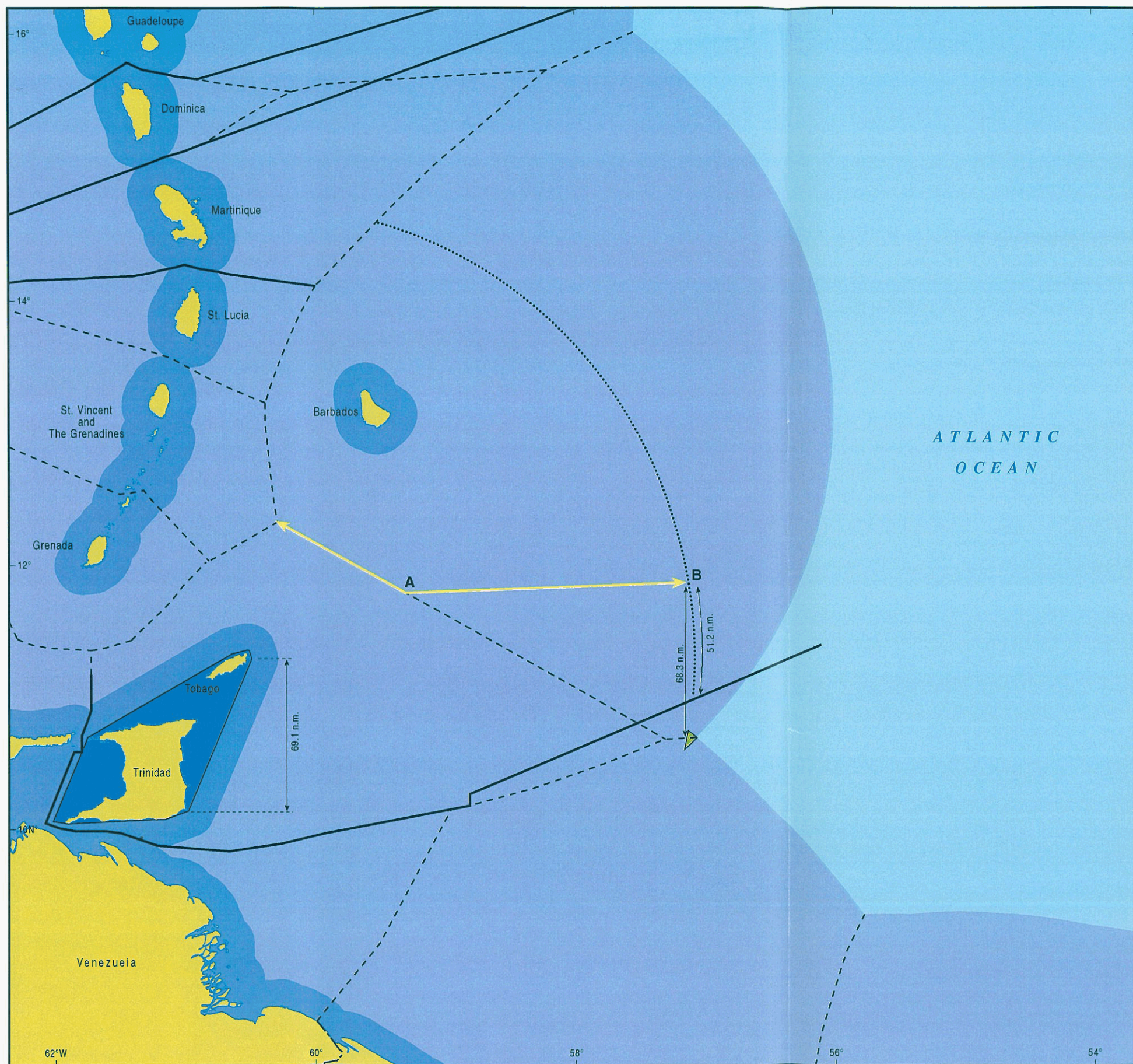
**Figure 7.1**  
Construction of the equidistance line  
and proposed turning point



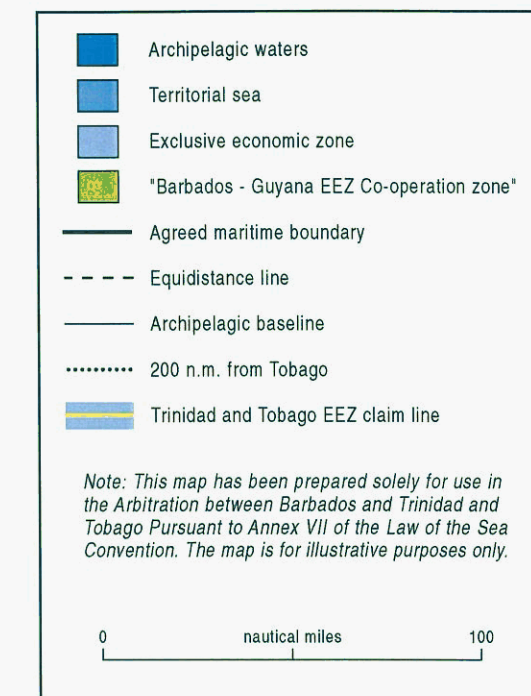
**Figure 7.2**

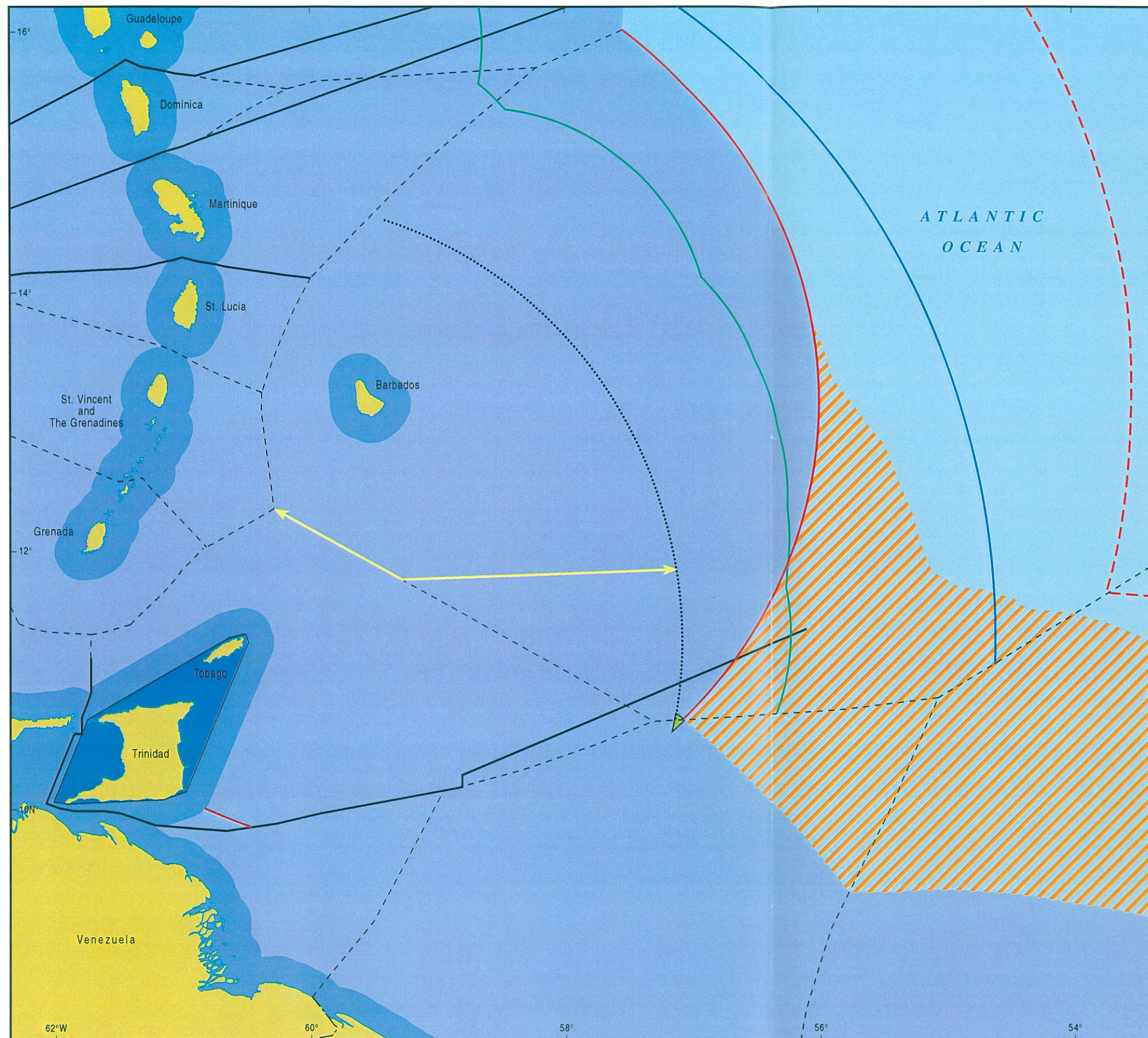
**The Dominica-France maritime boundary**



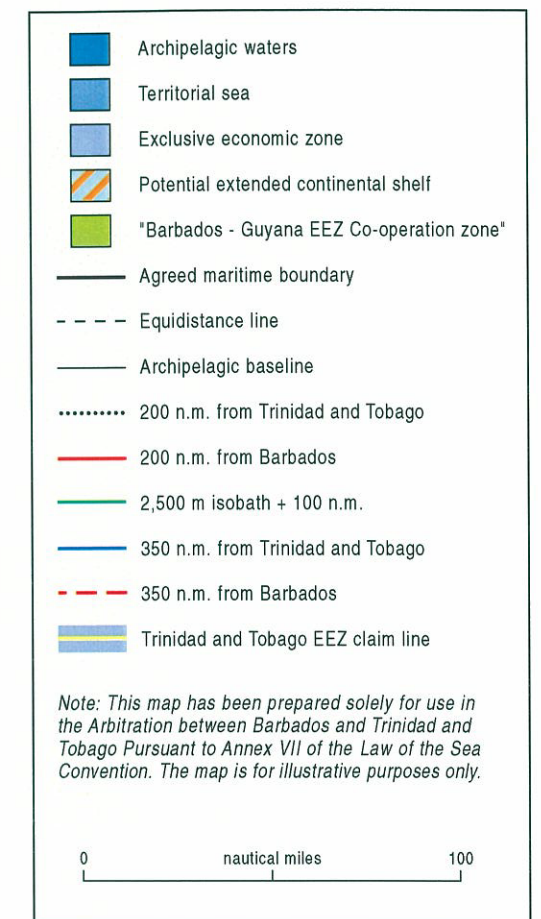


**Figure 7.3**  
Trinidad and Tobago EEZ claim  
line in relation to the area of  
overlapping entitlements

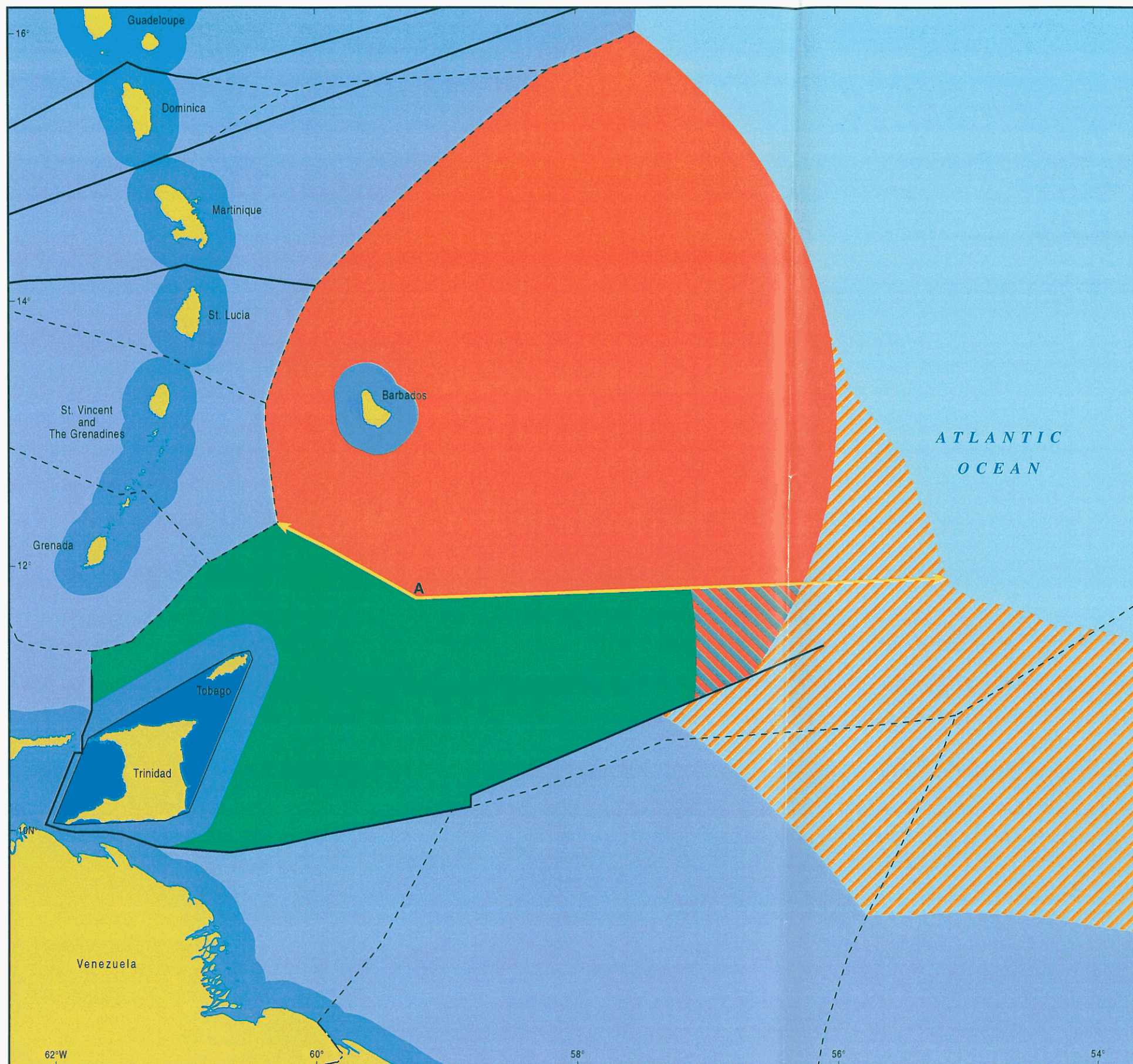




**Figure 7.4**  
The relationship between  
continental shelf and EEZ rights



**Figure 7.5**  
Trinidad and Tobago's claim line



*Note: This map has been prepared solely for use in the Arbitration between Barbados and Trinidad and Tobago Pursuant to Annex VII of the Law of the Sea Convention. The map is for illustrative purposes only.*

0 nautical miles 100