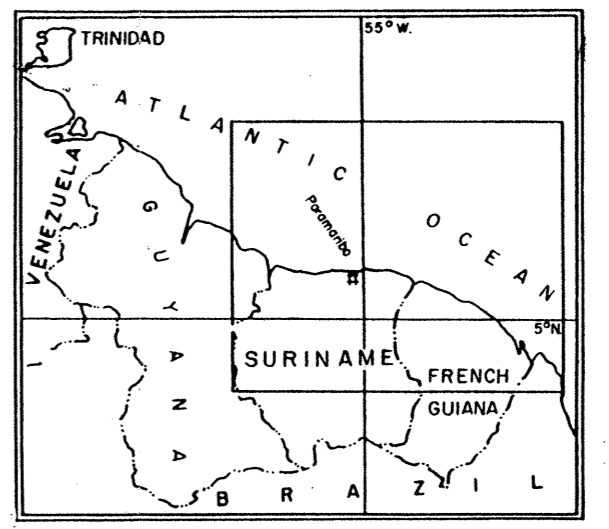


See Map of GUYANA
Scale 1:1,000,000

PROJECTION: LAMBERT CONIC CONFORMAL (1 STANDARD PARALLEL)
SPHEROID: BESSID 1941
CENTRAL MERIDIAN: 55°34'10"W
STANDARD PARALLEL: 5°51'00"N

This map is NOT an authority on the delineation of international boundaries

MAP COVERAGE

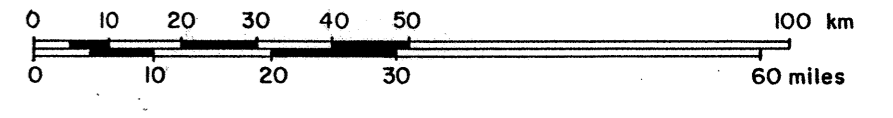


FOREIGN SCOUTING SERVICE

SYNOPSIS 1994
SURINAME & FRENCH GUIANA

SCALE: 1:1,000,000 July 1995

Copyright by Petroconsultants s.a. INTERNATIONAL ENERGY SERVICES
P.O. BOX 152 - 24 CHEMIN DE LA MARIE 1256 PERLY - GENEVA - SWITZERLAND
TEL: +41 22 721 1717 FAX: +41 22 721 1919
TELEX: 413 541 PETR CH



LEGEND

WELL SYMBOLS

- Location, Drilling
- ◇ Unreported status
- Oil
- Oil shows
- 2,643 Total depth in meters
- * Gas
- ☆ Gas shows
- ⊖ Abandoned
- ⊕ Suspended
- Approximate location

BOUNDARY SYMBOLS

- International boundary
- ▭ Petroleum rights in force

OTHER SYMBOLS

- Isobath in meters
- ▭ Guiana Shield, Intrusives and Metamorphics
- Unconformity
- ▶ OIL DRY
- ▶ EXPLORATORY WELLS DRILLED IN 1994
- ▶ DEVELOPMENT WELLS DRILLED IN 1994 (WITH NUMBER OF WELLS)

LIST OF RIGHTHOLDERS

Group	Partners (*operator)	Interests	sq km held as of 31 December 1994
PECTEN	*Pecten Suriname Ltd	100.000%	67,180
STAATSOL	*Staats Olie Maatsch. Surinam. NV	100.000%	13,400

13,400 Land
62,740 Shelf
4,440 Deep
80,580

Total for Suriname

SUMMARY OF ACTIVITY IN 1994

NO GEOPHYSICAL ACTIVITY IN 1994

EXPLORATORY DRILLING

Wells Spudded	Wells				End Period Active	m(ft) Drilled	Rig Months
	Completed	During Period	Gas	Other			

TOTAL 1994	14	1	0	13	0	14	0	5,821 (19,098)	4.8
TOTAL 1993	19	16	0	3	0	19	0	6,987 (22,923)	5.1

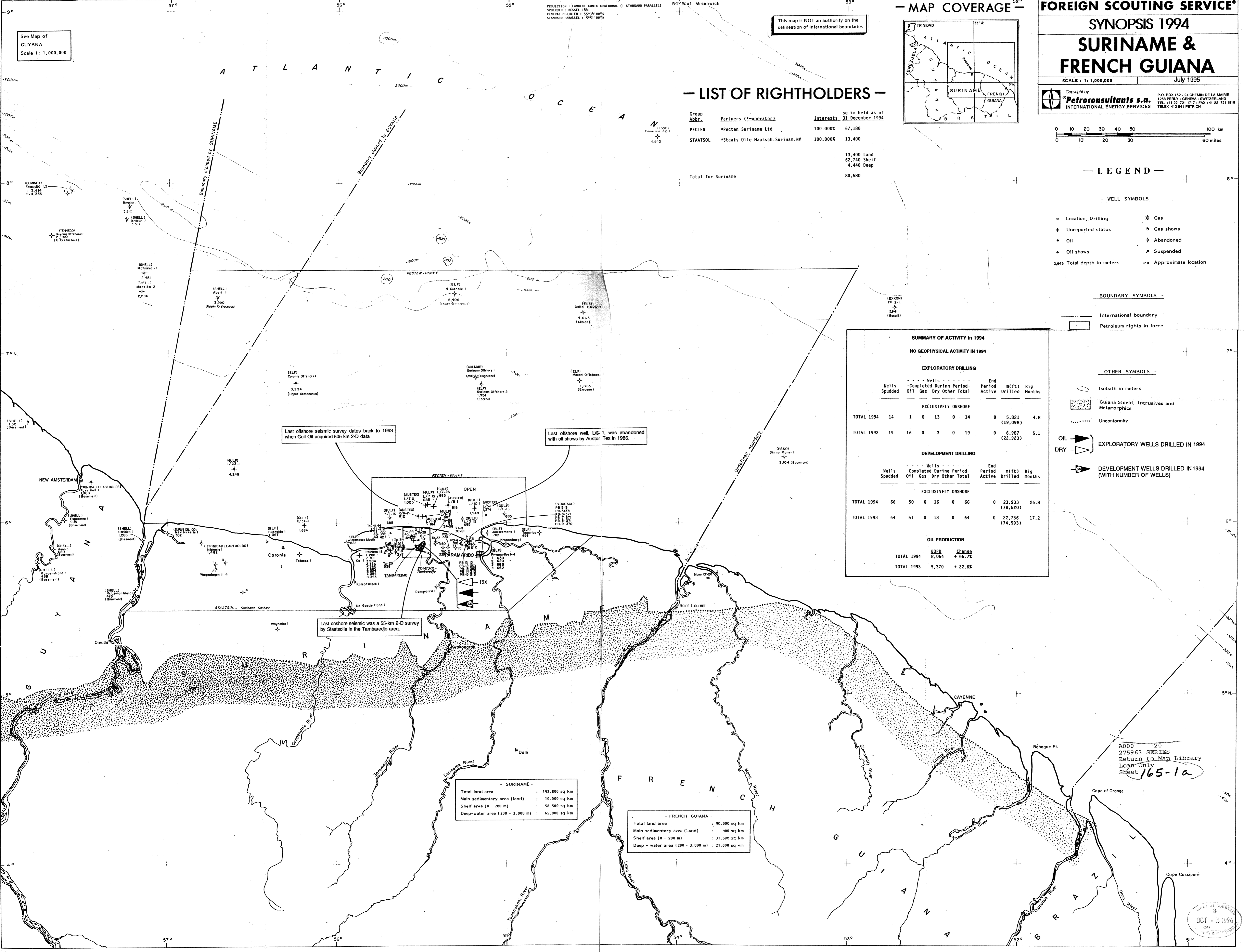
DEVELOPMENT DRILLING

Wells Spudded	Wells				End Period Active	m(ft) Drilled	Rig Months
	Completed	During Period	Gas	Other			

TOTAL 1994	66	50	0	16	0	66	0	23,933 (78,520)	26.8
TOTAL 1993	64	51	0	13	0	64	0	22,736 (74,593)	17.2

OIL PRODUCTION

	BOPD	Change
TOTAL 1994	8,954	+ 66.7%
TOTAL 1993	5,370	+ 22.6%



Last offshore seismic survey dates back to 1993 when Gulf Oil acquired 505 km 2-D data

Last offshore well, L6-1, was abandoned with oil shows by Auster. Tex in 1988.

Last onshore seismic was a 55-km 2-D survey by Staatsolie in the Tambaredjo area.

SURINAME

Total land area	: 162,800 sq km
Main sedimentary area (land)	: 10,000 sq km
Shelf area (0 - 200 m)	: 58,500 sq km
Deep-water area (200 - 3,000 m)	: 65,000 sq km

FRENCH GUIANA

Total land area	: 90,000 sq km
Main sedimentary area (Land)	: 900 sq km
Shelf area (0 - 200 m)	: 31,500 sq km
Deep-water area (200 - 3,000 m)	: 21,000 sq km

A000 -20
275963 SERIES
Return to Map Library
Loan Only
Sheet 165-1a

OCT - 3 1996