

— LIST OF RIGHTHOLDERS —

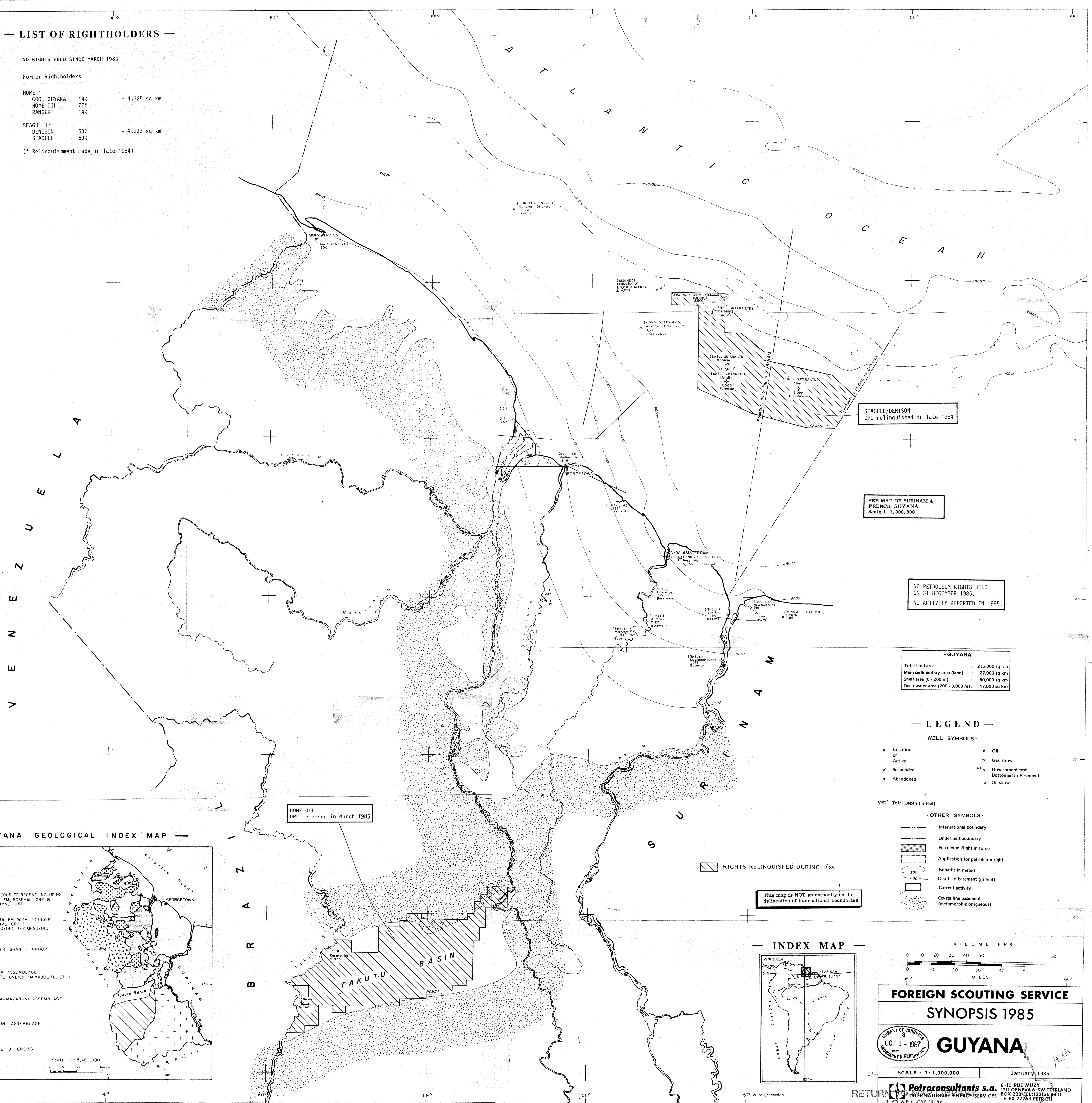
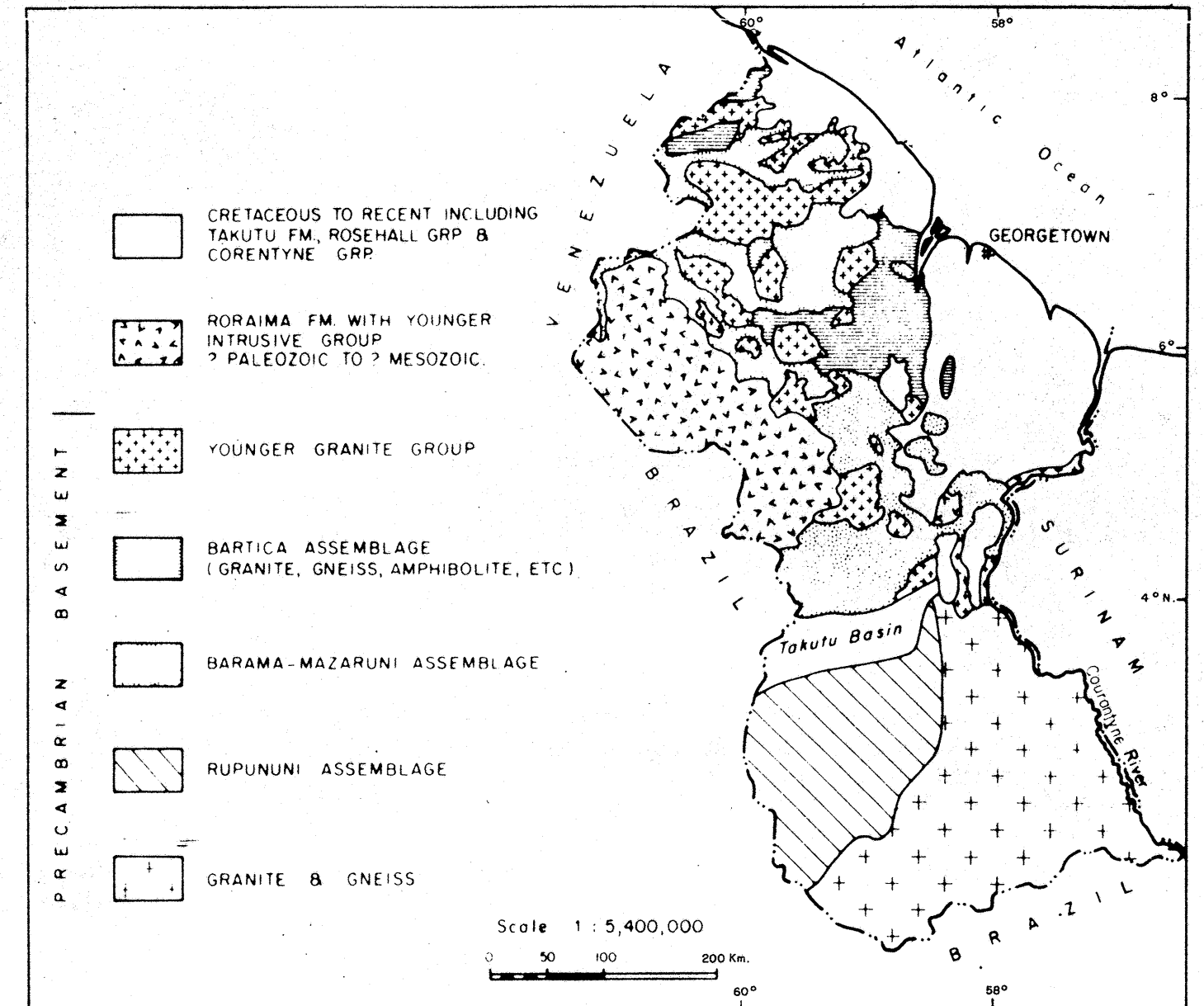
NO RIGHTS HELD SINCE MARCH 1985

Former Rightholders

HOME 1		
COOL GUYANA	14%	- 4,325 sq km
HOME OIL	72%	
RANGER	14%	
SEAGULL 1*		
DENISON	50%	- 4,903 sq km
SEAGULL	50%	

(\* Relinquishment made in late 1984)

— GUYANA GEOLOGICAL INDEX MAP —



SEAGULL/DENISON OPL relinquished in late 1984

SEE MAP OF SURINAM & FRENCH GUYANA Scale 1: 1,000,000

NO PETROLEUM RIGHTS HELD ON 31 DECEMBER 1985. NO ACTIVITY REPORTED IN 1985.

- GUYANA -

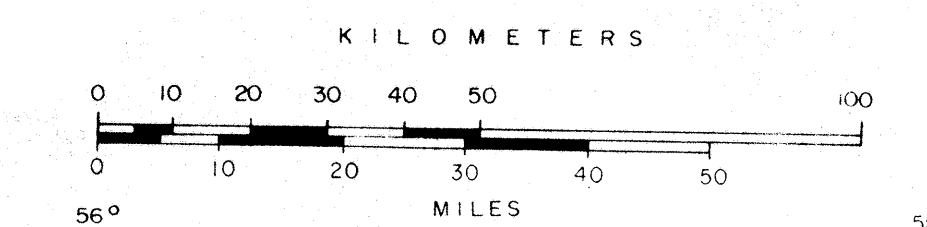
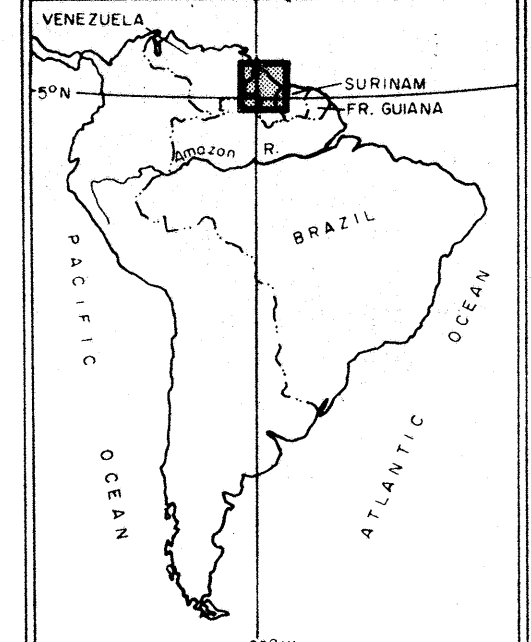
Total land area	: 215,000 sq km
Main sedimentary area (land)	: 27,900 sq km
Shelf area (0 - 200 m)	: 50,000 sq km
Deep-water area (200 - 3,000 m)	: 47,000 sq km

— LEGEND —

- WELL SYMBOLS -
- o Location or Active
  - o Suspended
  - o Abandoned
  - o Oil
  - o Gas shows
  - o Government test
  - o Bottomed in Basement
  - o Oil shows
- 1,662' Total Depth (in feet)
- OTHER SYMBOLS -
- International boundary
  - Undefined boundary
  - Petroleum Right in force
  - Application for petroleum right
  - Isobaths in meters
  - Depth to basement (in feet)
  - Current activity
  - Crystalline basement (metamorphic or igneous)

This map is NOT an authority on the delineation of international boundaries

— INDEX MAP —



FOREIGN SCOUTING SERVICE SYNOPSIS 1985

GUYANA

SCALE: 1: 1,000,000 January 1986

Petroconsultants s.a. 8-10 RUE MUZY 1211 GENEVA 6 SWITZERLAND