

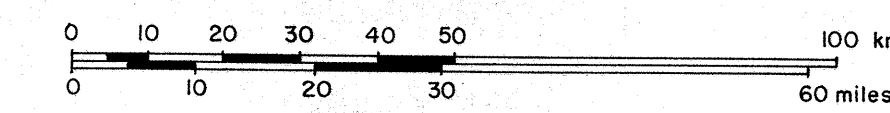
FOREIGN SCOUTING SERVICE

SYNOPSIS 1984
(INCLUDING CURRENT ACTIVITY)

SURINAM & FRENCH GUIANA

SCALE: 1:1,000,000 APRIL 1985

Petroconsultants S.A. 8-10 RUE MUZY 1211 GENEVA 4 SWITZERLAND
INTERNATIONAL ENERGY SERVICES BOX 228 TEL (22) 36 88 11
TELEX 27763 PETR CH



LEGEND

WELL SYMBOLS

- o Location, Drilling
- ◆ Unreported status
- Oil
- Oil shows
- 2,643 Total depth in meters
- * Gas
- ☆ Gas shows
- ⊕ Abandoned
- ⊖ Suspended
- ~ Approximate location

BOUNDARY SYMBOLS

- International boundary
- ▨ Petroleum rights in force
- ▤ Applications for petroleum rights

OTHER SYMBOLS

- Isobath in meters
- Current Activity
- ▨ Guiana Shield, Intrusives and Metamorphics

DEVELOPMENT WELLS DRILLED DURING 1984 (WITH NUMBER OF WELLS)

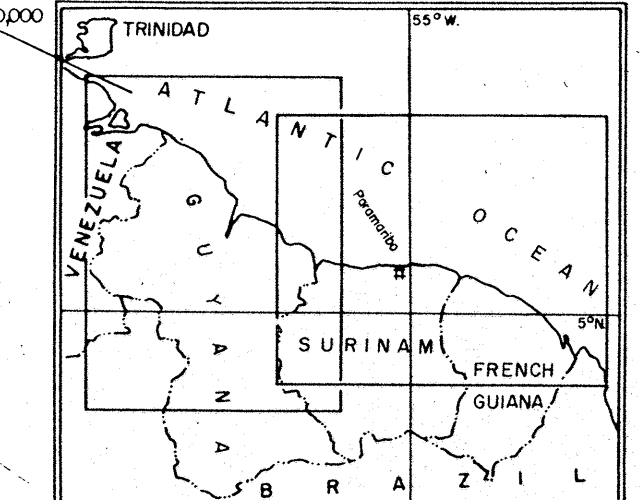
EXPLORATORY WELLS DRILLED DURING 1984

RIGHTS RELINQUISHED DURING 1984

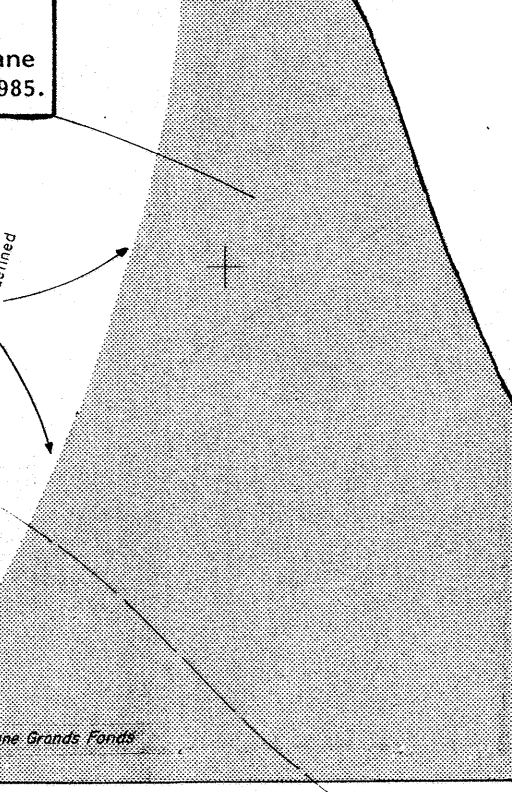
This map is NOT an authority on the delineation of international boundaries

See map of GUYANA Scale 1:1,000,000

INDEX MAP



SNEA Was awarded the 'Permis de Guyane Grands Fonds' on 13 January 1985.



SUMMARY OF ACTIVITY DURING 1984 SURINAM

No activity in 1984
1983: - shallow water seismic: 505 line-km
- geochemical survey

| | EXPLORATORY DRILLING | | | | | Footage Drilled (Meters) | Rig Months |
|------------|----------------------|--------|------|-------------------|------------------|--------------------------|------------|
| | Wells Drilled | Active | Spud | Oil Gas Dry Unsp. | Total End Period | | |
| Onshore | 3 | 0 | 3 | 0 | 3 | 4,701 | 0.6 |
| Total 1984 | 3 | 0 | 3 | 0 | 3 | 4,701 (1,433) | 0.6 |
| Total 1983 | 6 | 3 | 0 | 2 | 1 | 13,500* (4,115) | na |

| | DEVELOPMENT DRILLING | | | | | Footage Drilled (Meters) | Rig Months |
|------------|----------------------|--------|------|-------------------|------------------|--------------------------|------------|
| | Wells Drilled | Active | Spud | Oil Gas Dry Other | Total End Period | | |
| Onshore | 12 | 8 | 0 | 4 | 0 | 12 | 0 |
| Total 1984 | 12 | 8 | 0 | 4 | 0 | 12 | 0 |
| Total 1983 | 7 | 5 | 0 | 0 | 2 | 7 | 0 |

| | BOPD | % Change |
|------------|------|----------|
| Onshore | 670 | + 109 |
| Total 1984 | 670 | + 109 |
| Total 1983 | 320 | |

* Estimated

STAATSOLIE One rig probably active in the Tambaredjo field area (shallow drilling). 15 exploratory/delineation, 16 development wells and 4 strat tests planned in 1985

FRENCH GUIANA No rights held in 1984 No activity since 1973

LIST OF RIGHTHOLDERS

SURINAM

| STAAZOL | STAAZ OLIE | MAATSCH. SURINAM. NV | Sq km held as of 31 December 1984 | Changes in area |
|---------------|------------|----------------------|-----------------------------------|-----------------|
| | | | 100.000% | + 30.00 |
| Country total | | | | + 30.00 |

Former Rightholders
GULF 1 GULF SURINAM
GULF JAPEX
83.333%
16.667%

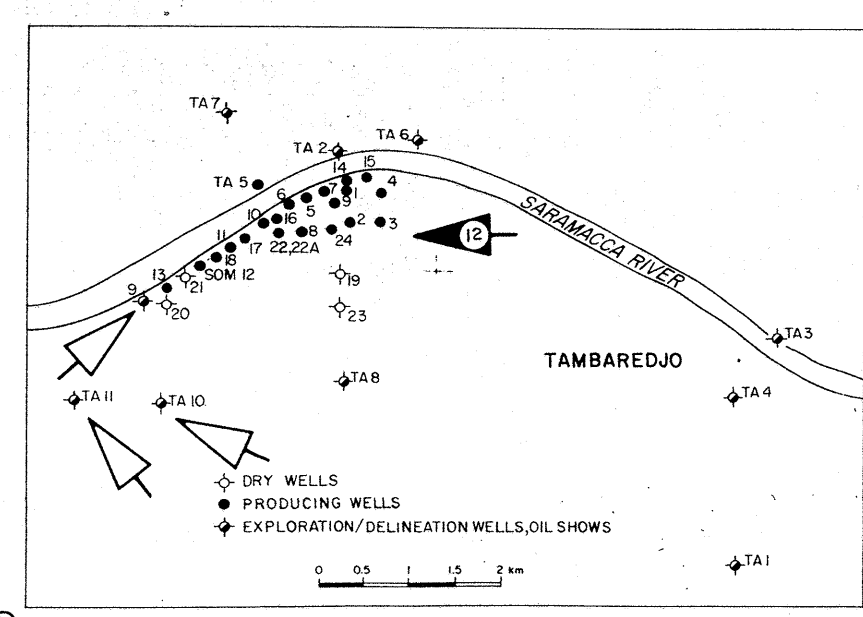
* Tambaredjo oil field Estimated
0
-13,744

SURINAM

| | |
|---------------------------------|-----------------|
| Total land area | : 142,800 sq km |
| Main sedimentary area (land) | : 10,000 sq km |
| Shelf area (0 - 200 m) | : 58,500 sq km |
| Deep-water area (200 - 3,000 m) | : 65,000 sq km |

FRENCH GUIANA

| | |
|---------------------------------|----------------|
| Total land area | : 90,000 sq km |
| Main sedimentary area (Land) | : 900 sq km |
| Shelf area (0 - 200 m) | : 31,500 sq km |
| Deep-water area (200 - 3,000 m) | : 21,000 sq km |



Return to Map Library
LOAN ONLY
SERIES
JUL 16 1986
LIBRARY OF CONGRESS
GEOGRAPHY & MAP DIVISION

GS261.HB SVAR.P4