

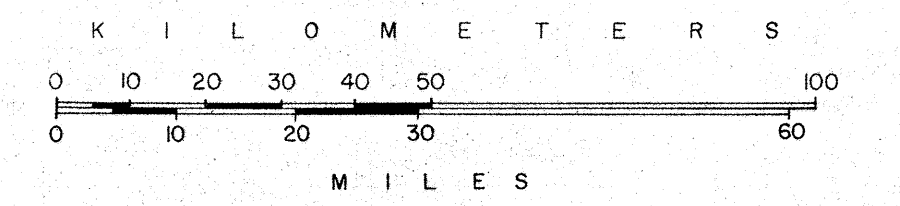
FOREIGN SCOUTING SERVICE

SYNOPSIS 1982

SURINAM & FRENCH GUIANA

SCALE 1:1,000,000
February 1983

PETROCONSULTANTS S.A.
International Energy Services
8-10, Rue Mary
1211 GENEVA 6
Switzerland
Tel. 26 68 11 Fax 27 62 89 01



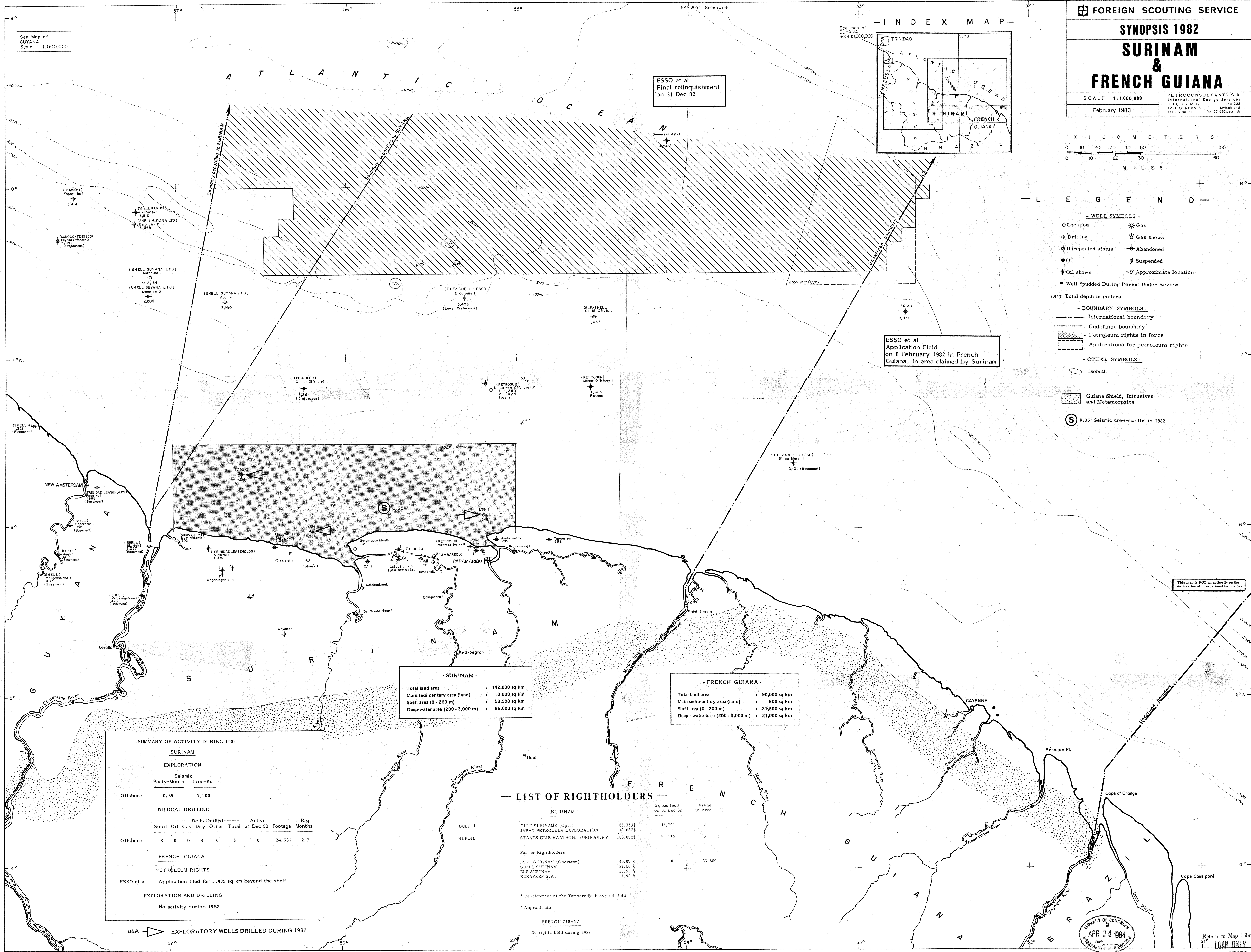
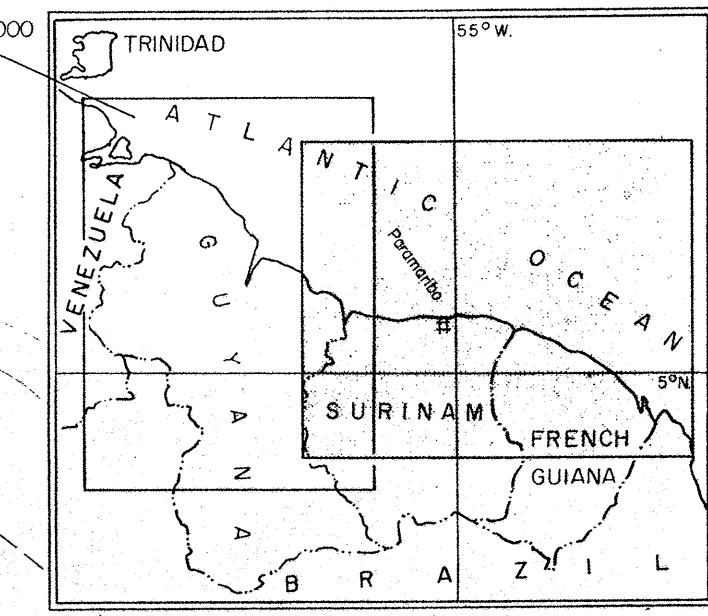
LEGEND

- WELL SYMBOLS -**
- Location
 - ⊕ Drilling
 - ⊕ Unreported status
 - Oil
 - ⊕ Oil shows
 - ⊕ Well Spudded During Period Under Review
 - ⊕ Gas
 - ⊕ Gas shows
 - ⊕ Abandoned
 - ⊕ Suspended
 - ⊕ Approximate location

- BOUNDARY SYMBOLS -**
- International boundary
 - Undefined boundary
 - Petroleum rights in force
 - Applications for petroleum rights

- OTHER SYMBOLS -**
- Isobath
 - Guiana Shield, Intrusives and Metamorphics
 - ⊕ 0.35 Seismic crew-months in 1982

INDEX MAP



ESSO et al
Final relinquishment
on 31 Dec 82

ESSO et al
Application filed
on 8 February 1982 in French
Guiana, in area claimed by Surinam

- SURINAM -

Total land area : 142,800 sq km
Main sedimentary area (land) : 10,000 sq km
Shelf area (0 - 200 m) : 58,500 sq km
Deep-water area (200 - 3,000 m) : 65,000 sq km

- FRENCH GUIANA -

Total land area : 90,000 sq km
Main sedimentary area (land) : 900 sq km
Shelf area (0 - 200 m) : 31,500 sq km
Deep-water area (200 - 3,000 m) : 21,000 sq km

SUMMARY OF ACTIVITY DURING 1982

SURINAM

EXPLORATION

Party-Month	Seismic	
	Line-Km	Party-Month
Offshore	0.35	1,200

WILDCAT DRILLING

Spud	Wells Drilled				Active	Footage	Rig
	Oil	Gas	Dry	Other			
Offshore	3	0	0	3	0	24,531	2.7

FRENCH GUIANA

PETROLEUM RIGHTS

ESSO et al Application filed for 5,485 sq km beyond the shelf.

EXPLORATION AND DRILLING

No activity during 1982

LIST OF RIGHTHOLDERS

SURINAM		Sq km held on 31 Dec 82	Change in Area
GULF 1	GULF SURINAM (Optr)	83,333%	13,744
SUR01L	JAPAN PETROLEUM EXPLORATION	16,667%	0
	STAATS Olie MAATSCH. SURINAM.NV	100,000%	30*
Former Rightholders			
	ESSO SURINAM (Operator)	45.00 %	0
	SHELL SURINAM	27.50 %	- 23,680
	ELF SURINAM	25.52 %	
	EURAFREP S.A.	1.98 %	

* Development of the Tambaredjo heavy oil field

* Approximate

FRENCH GUIANA

No rights held during 1982

D&A ⊕ EXPLORATORY WELLS DRILLED DURING 1982

LIBRARY OF CONGRESS
APR 24 1984
SERIES

Return to Map Library
LOAN ONLY

275963 ser. 195-a