

TRANSPORT & HARBOURS DEPARTMENT

NOTICE TO MARINERS


No. 6 (1973) Guyana.

Guyana Coast.

The Survey Vessel "MEDITERRANEAN SEAL" will be surveying for oil off the Coasts of Guyana and will be towing a cable with equipment attached. The cable will be approximately two (2) miles in length.

The vessel will be displaying the mark for vessels engaged for surveying a under water operation.

All vessels are asked to keep well clear of this vessel.


I.N. Roman,
Harbour Master (Ag.).

Transport and Harbours Department,
Harbour Master's Office,
Georgetown Ferry Stelling,
Stabroek.

14th March, 1973.

2/5/81 to 30/4/82

APPLICATION FOR LICENCE TO FISH IN GUYANA'S FISHERY ZONE

Name of Vessel: YUTAKA-MARU No. 81
 Length Overall: 19.15 M. Beam: 6.00 M. Draft: 3.10 M.
 Gross tonnage: 96.93 Net or Registered tonnage: 41.03
 Hull: (material) STEEL Masts: 5 M.
 Make and Horsepower of Engine: CATERPILLER D-353
 Engine Number: 47B-3327
 Speed: 8.0 KNOTS
 Winch capacity (tons): 3.5 TONS
 Radio types (H.F., V.H.F., Other): S.S.B - 10 W
 Radar YES Auto Pilot YES DF YES Sonar YES
 Processing equipment (if any): NIL
 Facilities for preserving catch: REFRIGERATOR THERMOKING M.V.S.
 Hull or Official Number: 123536
 Name of owner: YUTAKA FISHERIES CO. LTD.
 Owners' Address: 5-7 MINATO 3-CHOME
CHUO-KU TOKYO JAPAN
 Nationality of owner: JAPANESE
 Country of registration of vessel: TOKYO JAPAN
 Base of operation: GEORGETOWN GUYANA
 Signature or owner of his A gent: [Signature]
 YUTAKA FISHERIES CO. LTD.
 FOR OFFICIAL USE ONLY
 PHOTOGRAPHS OF VESSEL: [Blank]
 Evidence of Ownership: [Blank]
 Evidence of Registration: [Blank]
 Evidence of Operational Base: [Blank]
 Signature of Licensing Officer: [Signature]
 Seaworthiness certificate: [Blank]
 Insurance: [Blank]
 Licence Fee: 10,500.00 Date of Expiration: 30/4/82

of 1977
1 of 1977

5

MINISTRY OF FISHERIES
IN THE
MINISTRY OF AGRICULTURE
GEORGETOWN
LICENCE TO FISH IN GUYANA FISHERY ZONE



Nº 2768

Permission is hereby granted to Royal Caribbean Inc.
of VENEZUELA (being the
registered owner of a fishing boat based in GEORGETOWN
Company to engage in fishing with the said vessel within the
Fishery Zone of Guyana until 31 August 1998.

Details of Vessel:

Name of Vessel "N. J. ..."
Length Overall 15.88 Mtrs.
Beam _____
Draft _____
Gross Tonnage 34.207.
Make of Engine VAN DIJK 160.
Horsepower of Engine _____
Engine Number _____

[Signature]
Chief Fisheries Officer
Ministry of Agriculture

FEE One hundred x Seventy-five thousand one hundred x Twenty five

Dated this 20 day of May 1998

[Signature]
Fisheries Division
Ministry of Agriculture

For permanent Secretary
Ministry of Agriculture
Chief (Fisheries) Officer.
[Signature]

NPL/RV-T-8700

12 of 1977
14 of 1977

6

MINISTRY OF FISHERIES
IN THE
MINISTRY OF AGRICULTURE
GEORGETOWN
LICENCE TO FISH IN GUYANA FISHERY ZONE



GUYANA

Nº 2770

Permission is hereby granted to Frank Alchaly Croyle Caribbar
In. St. Albertine GEORGETOWN Guyana of R. Leard.
registered owner of a fishing boat based in GEORGETOWN (being the
Guyana) to engage in fishing with the said vessel within the
Fishery Zone of Guyana until 31. Dec. 1998

Details of Vessel:

Name of Vessel San Juanito
Length Overall 15.0 meters
Beam -
Draft -
Gross Tonnage -
Make of Engine 49-77
Horsepower of Engine -

Engine Number Motor FIAT 220
P.E.E. One hundred x twenty-five thousand one hundred and fifty

125 250 000 Dated this 28th day of May 1998
Ministry of Agriculture
Ministry of Fisheries
Chief (Fisheries) Officer.

GNPL/RV-T-2760

APPLICATION FOR LICENCE TO FISH IN GUYANA'S FISHERY ZONE

RED SNAPPER

SPECIAL APPLICATION

1. Name of Owner ROHAN TOWAUD
2. Address of Owner 73 GAMBANE PARK ANNAVALE E.C. DEM
3. Nationality of Owner GUYANESE
4. Name of Vessel MAURICK Year Built 1983
5. Country of Registration of Vessel DOMINICA
6. Country Registration Number/Hull # JF-006C
7. Length overall 60 Beam 18 Draft 6
8. Gross Tonnage 42 Net Registered Tonnage 37
9. Hull (material) STEEL
10. Make & Horsepower of Engine 8V-92 TURBO 325 H.P.
11. Engine Number 504358 Speed 9 KNOTS
12. # of Winch/Winch Capacity (tons) 1 WINCH 4 TON
13. Radio Type (C.I.F., V.H.F., other) V.H.F.
14. Radar Y Auto Pilot Y Sonar Y GPS
15. Radio call sign/number (if any) NIL
16. Processing Equipment (if any) ICE HOLE N.C.
17. Facilities for Preserving Catch ICE HOLE Storage Capacity 8 TON
18. Gear to be used (type & quantity) FISH TRAP - 1000'S AND LINE
19. Species to be caught RED SNAPPER - GROUPERS - TUNNIES
20. Means of Disposing of Catch EXPORT
21. Means of Obtaining Fuel ESSO Fuel Capacity 4000 Gallons
22. Base of operation (name port & country) ST. JOHNSTON
23. Name of Vessel Master PETER DE FRANCE
24. Address of Vessel Master ANNAVALE E.C. DEM
25. Normal Total Number of Crew 5
26. Proposed Fishing Areas CONTINENTAL SHELF
27. Period of Validity of Licence requested 1 YEAR
28. Proposed date of commencement of Fish operations 99-11-22 initial registration (4500) and licences
28. If previously licensed, state # of last licence NIL and changes to information previously submitted NIL
29. Current Fishing Licences held for elsewhere in the region NIL

DEEP SUPERELAGIC

(Large handwritten mark)

C.A.P. kindly register and licences

*DEC (L...)
FD (stats)
SPD (29)
741
2000/1/6*

FOR OFFICIAL USE ONLY

- | | |
|--|---|
| Photographs of Vessel <input checked="" type="checkbox"/> | Evidence of Ownership <input checked="" type="checkbox"/> |
| Evidence of Registration <input checked="" type="checkbox"/> | Seaworthiness Certificate <u>T-8 1/200</u> |
| Insurance <u>2000-12-31</u> | Licence Fee <u>F. 2830,000</u> |
| Date of Expiration <u>2000-12-31</u> | Signature of Licensing Officer <u>Charles</u> |

MINISTRY OF FISHERIES
IN THE
MINISTRY OF AGRICULTURE
GEORGETOWN
LICENCE TO FISH IN GUYANA FISHERY ZONE



No 3495

Permission is hereby granted to SqH Luan Seafoods Inc.
Drove, P.O. Box 5009, Tampa, FL 33614, USA. (being the
registered owner of a fishing boat based in Guatemala
Cruz del Sur) to fish with the said vessel within the
Fishery Zone of Guyana until 31.10.2002

Details of Vessel:

Name of Vessel

Length Overall

Beam

Draft

Gross Tonnage

Make of Engine

Horsepower of Engine

Engine Number

FEE

Dated this

day of

19

Capt. ALKED '96

75'

22'

11'

114.83

Cummins 420

3716173 S

Three hundred and fifty thousand dollars

4

Dec.

19 2001

1150, 000/100
Fisheries Division
Ministry of Agriculture
83000 3723
04.12.2001

299551
04.12.2001
300,000 US/12

Permanent Secretary
Chief (Fisheries) Ministry of Agriculture
04.12.01

GNPL/RV-T-8750

APPLICATION FOR LICENCE TO FISH IN GUYANA'S FISHERY ZONE

SPECIAL APPLICATION

1. Name of Owner Sahlman Seafoods Inc.
2. Address of Owner 1601 Sahlman Drive, P.O. Box 5009, Tampa, Florida, U.S.A.
3. Nationality of Owner American
4. Name of Vessel ZODIAC '88 Year Built 1988
5. Country of Registration of Vessel St. Vincent & the Grenadines
6. Country Registration Number/Hull # 928246
7. Length overall 65 Beam 22 Draft 10.6
8. Gross Tonnage 107 Net Registered Tonnage 73
9. Hull (material) Steel
10. Make & Horsepower of Engine Cummins 365
11. Engine Number 37121433 Speed 10 Knots
12. # of Winch/Winch Capacity (tons) 25 Tons
13. Radio Type (C.I.F. V.H.F. other) H.F. V.H.F.
14. Radar Nil Auto Pilot Sonar Other
15. Radio call Sign/Number Channels J8AB3
16. Processing Equipment (if any) Nil
17. Facilities for Preserving Catch Refrigerated Hole Storage Capacity 30 Tons
18. Gear to be used (type & quantity) 4 x 35' Nets Double Rigs 2" Openings 1.8mm Poly Webbing
19. Species to be caught SHRIMP (All Species) FISH (Demersal) Subsidiary
20. Means of Disposing of Catch Sale after Processing and Packaging
20. Means of Obtaining Fuel Texaco Contract Fuel Capacity 15000 US Gallons
21. Base of operation (name port & country) Georgetown, Guyana
22. Name of Vessel Master Wayne Williams
23. Address of Vessel Master 28, Norton Street, Lodge, Georgetown
24. Normal Total Number of Crew Three (3) + Master
25. Proposed Fishing Areas Guyana's Territorial Waters
26. Period of Validity of Licence requested One (1) Year
27. Proposed date of commencement of Fish operations
28. If previously licenced, state # of last licence 3000 and changes to information previously submitted
29. Current Fishing Licences held for elsewhere in the region NO

Shahman
GENERAL MANAGER

FOR OFFICIAL USE ONLY

- Photographs of Vessel.....Evidence of Ownership
- Evidence of Registration.....Seaworthiness Certificate.....
- Insurance.....Licence Fee \$150,000.00
- Date of Expiration 28-2-2002 Signature of Licensing Officer Shahman

CHIEF FISHERIES OFFICER
MINISTRY OF FISHERIES
CROPS AND LIVESTOCK

40c
Seen

J.H. George
1st Cdr

95-08-23

9

RESTRICTED

"YEAR OF CONSOLIDATION"

Headquarters
Coast Guard
Guyana Defence Force
Ramp Road
Ruimveldt

Commanding Officer
Coast Guard

95-08-21

REPORT : SEIZURE OF SURINAMESE VESSEL - SUGAM 28

1. On Thu 95-08-17, I 99203 Lt (CG) Derrick Erskine, Midshipman Todd, SPO Richmond, PO Frank along with two (2) employees of Georgetown Seafoods boarded Seafoods Patrol vessel "HAMPTON ROAD" to conduct a Joint Fisheries Protection Patrol involving members of the Coast Guard and Georgetown Seafoods in Zones 4 and 5.

2. The patrol departed Headquarters Coast Guard at 1650 hours with Lt (CG) Erskine being Patrol Commander. On 95-08-18 at approximately 0345 hours the patrol intercepted a Surinamese based vessel "SUGAM 28" engaged in fishing in position Latitude 06° 25' M Longitude 57° 02' W, (which is 12 miles West of the Eastern Boundary Line and 17 miles off No. 63 Village). I called out to the Captain of SUGAM 28 to stop his vessel which he did immediately and enquired why he was fishing in Guyana's waters, which he replied saying that he is not in Guyana's waters but Suriname's as that is the information he had received from his authorities in Suriname. I then instructed Midshipman Todd, SPO Richmond and PO Frank to board and search the vessel and a quantity of prawns and mixed fish were discovered in the fish hold. Realising that the vessel is not permitted to fish in Guyana Fisheries Zone I then ordered Midshipman Todd to take command of the vessel and proceed to Headquarters Coast Guard. The SUGAM 28 under escort of "HAMPTON ROAD" arrived and was secured at Headquarters Coast Guard at 181303 hours.

D. Erskine
D ERSKINE
Lieutenant (CG)
Patrol Commander

RESTRICTED

RESTRICTED

"YEAR OF CONSOLIDATION"

1303/1624

Headquarters
Coast Guard
Guyana Defence Force
Ruimveldt

Colonel General Staff
Defence Headquarters
Camp Ayanganna
GEORGETOWN

95-08-22

SEIZURE OF SURINAMESE TRAWLER "SUGAM # 28"

1. On 95-08-17 at 1650 hours Officers and Ratings of Coast Guard and personnel of Georgetown Seafoods commenced a Joint Fishery Protection Patrol which was programmed to cover Zones 4 and 5.
2. On 95-08-18 at approximately 0345 hours the Patrol Craft "HAMPTON ROADS" intercepted Surinamese trawler, "SUGAM # 28" while it was conducting fishing activities 17 miles off # 63 Village Corentyne. Subsequently, SUGAM # 28 was boarded and a quantity of prawns and mixed fish was discovered on board.
3. In addition, it was also discovered that the trawler was deficient of a licence to fish in Guyana's waters.
4. The vessel was apprehended and escorted to HQ CG by Patrol Vessel "HAMPTON ROADS". Both vessels arrived at HQ CG on 95-08-18 1303 hours. However, no ammunition was expended during the patrol.
5. The patrol crew comprised the following:
 - a. Lt D Erskine - Craft Commander
 - b. Midshipman H Todd - Navigator
 - c. SPO Richmond L - Coxswain
 - d. PO Frank A - Engineer
 - e. Seafoods Rep - Engineer
 - f. Seafoods Rep - Coxswain
 - g. Seafoods Rep - Technician

RESTRICTED

RESTRICTED

6. The following are the characteristics of the seized vessel, crew and catch.

- | | |
|-------------------------|--|
| a. Name | - SUGAM # 28 |
| b. Length | - 20.87m |
| c. Engine | - Cat D 353 |
| d. Tonnage | - Net - 75, Gross - 110.62 |
| e. Captain | - Dennis Van Sluytman |
| f. Crew | - 3 |
| g. Nationality of Crew | - Guyanese |
| h. Description of Catch | - Prawns, Mixed Fish |
| i. Quantity | - 1514 lbs prawns and
approximately 4000 lbs mixed
fish. |

7. The Police and Ministry of Agriculture, Fisheries Department are currently conducting their respective investigation.

8. The prawns were discharged from the seized vessel and lodged at Georgetown Seafoods. However, the mixed fish will be discharged on 95-08-22.

9. HQ CG offers exact recommendations which were submitted subsequent to the seizure of the Venezuelan vessel "CUMAKA".



G. L. GEORGE
Lieutenant Commander
for Commanding Officer
Coast Guard

RESTRICTED

* LIST OF EXHIBITS TENDERED IN EVIDENCE-- AND DOCUMENTARY EXHIBITS ATTACHED TO CASE JACKET.

On 7/4/96 at 1.30 am ranks of G.D.F. were on sea patrol duty in the Berbice River when vessels Neptune 2, 5, X 8 were seen fishing in the Guyana Waters - 20 miles off the Berbice River mouth. Vessels intercepted - Defendant who was captain held- vessel searched Neptune 2 had 15000 lbs of sea bob & 150 lbs prawns 200 lbs mixed fish.

- \$359,000.

Neptune 5 - 22000 lbs sea bob 150 lbs prawns, 200 lbs mixed fish --\$19000

COURT OF MAGISTRATE

COURT

Neptune 8 MAGISTERIAL DISTRICT

9000 lbs sea

30 lbs prawns, 20 lbs mixed fish \$15400.

DATED

All fish seized

Mr Trotman- for all Defendants

vessels are licenced to fish in Guyanese waters.

RECEIPTS MUST BE OBTAINED WHEN EXHIBITS ARE UNLIDED

No. 4,986/96

19 96

COURT.

(48)

CRIMINAL JURISDICTION.

GEORGETOWN MAGISTERIAL DISTRICT

Samuel William Detective Constable No13080 COMPLAINANT

Rennouth Sampat DEFENDANT
OFFENCE Fishing in the Fishery Zone

FILED 96.04.12 19

FOR 96.04.12 P.I.

Court order all fish and catch to be forfeited to the State.

MAGISTERIAL - NO. 156

COSTS

	COMPLAINANT		DEFENDANT	
	Free	Public	Interest.	
charged				

JUDGMENT

Defendant fined \$200,000.00 to be paid now or 1 year.

K.A. Juman Insein
Chief Magistrate,
12.4.96

RECEIVED - A TRUE COPY
K. Kish
Clerk of the Court
Georgetown Magisterial District
12/4/96

TRANSPORT & HARBOURS DEPARTMENT

NOTICE TO MARINERS

No. 6 (1999) GUYANA


Off the Demerara and Berbice Coasts

The Surveying Vessel "Western Inlet" will be conducting seismic surveying activities from April 17, 1999 for a duration of approximately six (6) weeks, in the area demarcated by the following coordinates:

- A Latitude 06° 50' North Longitude 58° 00' West
- B Latitude 06° 50' North Longitude 57° 45' West
- C Latitude 07° 40' North Longitude 57° 45' West
- D Latitude 07° 40' North Longitude 56° 30' West
- E Latitude 06° 10' North Longitude 57° 05' West
- A Latitude 06° 50' North Longitude 58° 00' West

The vessel will be towing a lighted streamer cable some four (4) kilometers in length, which contains delicate and sensitive electronic devices.

Mariners are therefore, asked to navigate with caution when in this area and to be on the look out for this vessel and its cable.



Headquarters
Coast Guard
Guyana Defence Force
Ruimveldt

1300/1624

Chief of Staff
Guyana Defence Force
Camp Ayanganna
GEORGETOWN

1999-10-12

**GENERAL PROCEDURES AFTER SEIZURE OF VESSEL ILLEGALLY
FISHING IN GUYANA'S WATERS**

1. The following is the procedure used when a vessel is arrested for illegally fishing in Guyana's waters:
 - a. Patrol Craft Commander sends a contact report to CO CG.
 - b. CO CG sends situation report to Col GS.
 - c. COS through Col GS informs the Ministry of Foreign Affairs, HPS and, as a courtesy, the relevant Military Attaché.
 - d. CO CG informs G2 Branch and a rep is sent to HQ CG.
 - e. CO CG informs the Chief Fisheries Officer Ministry of Agriculture and the Crime Chief of the Police Force.
 - f. The Chief Fisheries Officer examines the catch and determines whether the catch is the type found in Guyana's Waters.
 - g. The Captain of the vessel is requested to sign a Boarding Certificate declaring his satisfaction with the Board and Search procedures.
 - h. CO CG and the Chief Fisheries Officer determine the place of storage of the catch and a certificate stating type, quantity and weight is prepared with signatories from Coast Guard/Fisheries Department/Storage Agency.

1
RESTRICTED

1
RESTRICTED

RESTRICTED

- i. Simultaneously the Police conducts its investigations while both CG and the Police Force provide security to the vessel and its contents on the wharf and vessel.
- j. The Patrol Commander writes a statement in the first person and submits same to CO CG for vetting before its goes to the Police.
- k. No statement is to be issued to the Police unless it is vetted by the CO CG and OC Legal Services.
- l. Simultaneously CO CG submits to the COS through Col GS with as much details as possible a report on the seizure.
- m. The Patrol Commander follows the case throughout its litigation process.
- n. The Chief Fisheries Officer is responsible for the catch while stored.
- o. Disposal or return of the catch and/or any other gear will be done on a Court Order which is collected by the CG and shown to the Captain of the seized vessel or his representative.
- p. Release of the seized vessel will be done on a Court Order.
- q. A final report is submitted to COS through the Col GS.



G A R BEST
Commander
Commanding Officer

i.
Cl
Gt
Ca
GE
GE
FIS
l.
fishi

e
th
f.
ca:
g.
his
h. t
catcl
signa

RESTRICTED

RESTRICTED

HQ Ops Div
Ruimveldt
2000-06-03

OPERATIONS REPORT - COAST GUARD

1. **TYPE OF OPERATION** OPERATIONAL SEAGULL
2. **SUB UNIT EMPLOYED**
 - a. CRAFT HAMPTON ROADS
 - b. CREW SGT S. HARMON, PO BOWMAN, A, AR COOKE, ORBAILEY,
OR GRIFFITH
3. **AREA OF OPERATION** Zones 4 & 5
4. **DURATION** 36 hours
5. **MISSION** To observe activities around the CGX oil rig in Zone 5 and to apprehend any vessel found fishing illegally.
6. **CONDUCT OF OPERATION**
 - a. **ETD**..00:02:01.00 **ETA**..00:02:03.00 and Steaming Time...36 hrs
 - b. **DISTANCE COVERED** 250 NM
 - c. **INCIDENTS** ① While in close proximity to the CGX oil rig a blue, white and red Sky van was seen flying aggressively. It on three occasions dove towards the Hampton Roads and took photographs.
② Five (5) Venezuelan fishing vessels were caught fishing illegally in zones four (4) and (5) on 00-02-02. They were apprehended and escorted to HQCG. There were about five (5) more fishing vessels in the area but Hampton Roads lacked the capability to efficiently conduct such extensive apprehension.
7. **OPS OFFR Comments**

NO: RANK: NAME:

SIGNATURE:

RESTRICTED

Min. of Agri (Fisheries Dept.) action →
Catch onboard was inspected by a rep of fishing dept.
→ Money to establish licence to fish in the waters of G.R



DEFENCE HEADQUARTERS
GUYANA DEFENCE FORCE
CAMP AYANGANNA
GEORGETOWN
GUYANA.

PHONE GEORGETOWN, 69240-6, 58862
CABLE ADDRESS - GDF GEORGETOWN, GUYANA.

Gal

Dr R Luncheon
Head, of the Presidential Secretariat
Office of the President
New Garden Street
GEORGETOWN

2000-09-14

Dear Sir

INCIDENT REPORT : SURINAMESE GUN BOAT ACTIVITIES

DATE: 2000-09-14 TIME: 1500 Hours

1. Please be informed that Mr John Carpenter, Managing Director of BEV Enterprise informed us that yesterday Wednesday 2000-09-13 approximately 1800 hrs the trawler "SHALLOW WATER" belonging to Mr Dennis Veira reported that a Surinamese patrol vessel (P OI) circled them at position 06° 20' 335" N - 057° 09' 751"W and forced them out of the area, which is about 15 miles west of our eastern median line. At the time they were in visual contact with trawler "EBB TIDE" belonging to Noble House Seafoods and other Guyanese Fishing trawlers. They all then moved to a position approximately 17 miles forward west within our EEZ.

2. We were also informed by the Coast Guard that approx 0430 hours today Thursday 2000-09-14 a Surinamese patrol boat (P OI) apprehended two (2) of Noble House Seafoods trawlers (EBB TIDE and OLIVIA) in a area off the Corentyne Belta. The Coast Guard is still to confirm the position of the apprehension by the Surinamese patrol boat.

NO: 9684 RANK: Lieutenant Commander NAME: E ALEXANDER

APPOINTMENT: SO2 G3 Ops

SIGNATURE: *E Alexander*
for Chief of Staff

Copy to:

Minister of Foreign Affairs
Minister of Agriculture
Commissioner of Police

2

May 28, 2003

Mr. Randjitsing Ramkisor
Carib Fisheries AVV
Paramaribo
Suriname


Dear Mr. Ramkisor,

Re: Harvesting of Plesiopenaeus Edwardsianus Known as Red or Scarlet Shrimp

The Ministry of Fisheries, Crops & Livestock has granted temporary permission for your Company Carib Fisheries AVV in Suriname to utilize two vessels Ranmar 20 and Ranmar 21 for the purpose of exclusively harvesting Plesiopenaeus Edwardsianus known as Red or Scarlet Shrimp in Guyana's EEZ.

This permission is granted pending the approval of your application and finalisation of the licencing arrangements subject to established conditionalities.

With kind regards,



Bowhan Balkaran
Permanent Secretary

c.c: Minister of Fisheries, Crops & Livestock
Mr. M. Mahadeo – Director of Fisheries, Suriname

RESTRICTED

**GUYANA DEFENCE FORCE COAST GUARD
VESSEL/SEIZURES FROM 1977 TO 2003**

YEAR 1977

Ser	Name of Vessel	Nationality	Location	Action Taken
(a)	(b)	(c)	(d)	(e)
01	KWANG MYONG 302	Suriname/Korean	-	Fined - \$50,000.00
02	KWANG MYONG 302	Suriname/Korean	-	Fined - \$50,000.00
03	S00 GONG 162	"	-	Fined - \$150,000.00 Vessel and gear forfeited.
04	S00 GONG	"	-	Fined - \$150,000.00 Vessel and gear forfeited by state
05	S00 GONG 111	"	-	Fined - \$150,000.00 Vessel and gear forfeited by state
06	S00 GONG 113	"	-	Fined - \$150,000.00 Vessel and gear forfeited.
07	SUGAM 26	Suriname	-	Fined - \$150,000.00 Vessel and gear forfeited by state

YEAR 1983

Ser	Name of Vessel	Nationality	Location	Action Taken
(a)	(b)	(c)	(d)	(e)
01	WASHINGTON	Trinidad	-	Warned and Released. Catch forfeited.
02	BARBADOS #8	BARBADOS	-	Catch Forfeited
03	BARBADOS #14	BARBADOS	-	Catch Forfeited
04	PALACIAR #1	Venezuelan	-	Fined and Released
05	NARVAL	"	-	Fined \$150,000.00 and released.
06	ESPARTAHD # 11	"	-	Fined \$15,000.00
07	MARY CARWEN	Venezuelan	-	Fined \$15,000.00 and released
08	LUZ MARY #1	"	-	"
09	NUEVA ELENA	"	-	"
10	LETIMAR	"	-	"
11	DON EDUARDO	"	-	"

YEAR 1984

Ser	Name of Vessel	Nationality	Location	Action Taken
(a)	(b)	(c)	(d)	(e)
01	MAKENDRA # 11	Suriname/Korean	-	Fined and craft Forfeited
02	SE CHONG #10	"	-	Fined and craft Forfeited
03	SE CHONG #22	"	-	Fined and craft Forfeited

YEAR 1985

Ser	Name of Vessel	Nationality	Location	Action Taken
(a)	(b)	(c)	(d)	(e)
01	SHIN WAH # 15	Suriname/Korean	-	Fined and craft Forfeited
02	SHIN WAH # 32	"	-	Fined and craft Forfeited
03	BARBARA	Suriname/T & T	-	Fined and craft Forfeited

RESTRICTED

RESTRICTED

YEAR 1988

Ser	Name of Vessel	Nationality	Location	Action Taken
(a)	(b)	(c)	(d)	(e)
01	VI TIMARA	St Vincent	-	Fined and released

YEAR 1989

Ser	Name of Vessel	Nationality	Location	Action Taken
(a)	(b)	(c)	(d)	(e)
01	GALARDON	Venezuelan	-	Fined \$100,000.00 catch forfeited
02	ROSANNA #11	"	-	Fined \$100,000.00 catch forfeited
03	DON EDUARDS	"	-	Fined \$100,000.00 catch forfeited
04	URANIA	"	-	Fined \$100,000.00 catch forfeited

YEAR 1990

Ser	Name of Vessel	Nationality	Location	Action Taken
(a)	(b)	(c)	(d)	(e)
01	ELIZABETH II	Venezuela	-	Fined \$100,000.00
02	ORIONE II	"	-	Fined \$200,000.00
03	SAN ROMUALDO	"	-	Fined \$100,000.00, catch forfeited.

YEAR 1991

Ser	Name of Vessel	Nationality	Location	Action Taken
(a)	(b)	(c)	(d)	(e)
01	DIADEMA DEL MAN	"	-	Catch forfeited

YEAR 1992

Ser	Name of Vessel	Nationality	Location	Action Taken
(a)	(b)	(c)	(d)	(e)
01	OTRODURANDAL	"	-	Warned and Released
02	OVIDIOMAR	"	-	Warned and Released.

YEAR 1993

Ser	Name of Vessel	Nationality	Location	Action Taken
(a)	(b)	(c)	(d)	(e)
01	HANDGIN II	South Korean	-	Fined \$100,000.00. Gear forfeited.
02	NEPTUNE 2	Surinamese	-	Fined \$100,000.00. Gear forfeited.

RESTRICTED

RESTRICTED

YEAR 1995

Ser	Name of Vessel	Nationality	Location	Action Taken
(a)	(b)	(c)	(d)	(e)
01	CUMAKA	Venezuelan	06 ⁰ 45' N 057 ⁰ 29' N	Fined \$200,000.00. Gear forfeited. Catch forfeited.

Ser	Name of Vessel	Nationality	Location	Action Taken
(a)	(b)	(c)	(d)	(e)
02	SUGAM #28	Surinamese	6 ⁰ 25' N 057 ⁰ 02' W	Fined \$200,000.00. Catch forfeited.
03	TOKYO JOE	Trinidadian		Fined \$125,000.00. Catch forfeited.
04	SHERRY ANN	"		Fined \$75,000.00. Catch forfeited.
05	ADONE	Venezuelan	08 ⁰ 29' N 059 ⁰ 09' W	Fined \$200,000.00
06	SHINWAH #37	"	07 ⁰ 33' N 056 ⁰ 59' W	Fined \$200,000.00
07	ORGULLO ESPERENZ	Venezuelan	07 ⁰ 35' N 057 ⁰ 18' W	Fined \$200,000.00
08	STATERSEITA	"	"	"

YEAR 1996

Ser	Name of Vessel	Nationality	Location	Action Taken
(a)	(b)	(c)	(d)	(e)
01	NANCY MAR	Venezuelan	08 ⁰ 49' N 059 ⁰ 19' W	Fined \$250,000.00
02	JULIO CEASAR	"	08 ⁰ 50' N 059 ⁰ 17' W	Fined \$250,000.00

YEAR 1998

Ser	Name of Vessel	Nationality	Location	Action Taken
(a)	(b)	(c)	(d)	(e)
01	MV CAYONORTE	"	07 ⁰ 41' N 057 ⁰ 49' W	
02	MV TRINELA	"	"	
03	OLIAMNI VALUE	"	08 ⁰ 13' N 058 ⁰ 22' W	
04	TARA LEE	Trinidadian	07 ⁰ 33' N 057 ⁰ 42' W	Fined \$150,000.00

RESTRICTED

RESTRICTED

05	PAPA K	TRINIDAD	07° 48' N 057° 45' W	\$ 150,000.00 Fine
06	HIGH TIDE	"	07° 47' N 057° 04' W	\$ 100,000.00 Fine
07	MARIA LAURA	VENEZUELA	08° 17' N	\$200,000.00 Fine
08	MANGAL MAYE	TRINIDAD	057° 43' W	Catch Forfeited \$200,000.00 Fine
09	MEAN MAN	"	08° 34' N 059° 06' W	\$200,000.00 Fine
10	ST JUDE	"	08° 32' N 059° 12' W	\$150,000.00 Fine
11	HIGH LINER	Trinidadian	08° 34' N 059° 06' W	\$150,000.00 Fine
12	GRAZIA	VENEZUELA		\$ 100,000.00 fine Gear and catch forfeited.
13	HIGH LANDER	TRINIDAD		\$ 150,000.00 Fine gear and catch forfeited.
14	POLIMAR III	VENEZUELA	08° 32' N 059° 06' W	\$ 150,000.00 Fine gear and catch forfeited.
15	MARUDI III	"		\$ 150,000.00

YEAR 1999

Ser	Name of Vessel	Nationality	Location	Action Taken
(a)	(b)	(c)	(d)	(e)
	Name Of Vessel	Nationality	Location	Action Taken
16	RIGEL	VENEZUELA	07° 34' N 056° 51' W	Case was dismissed due to lack of sufficient evidence.
17	SAN FRANCISCO	Venezuelan	07° 42' N 057° 10' W	Fined \$100,000.00

YEAR 2000

Ser	Name of Vessel	Nationality	Location	Action Taken
(a)	(b)	(c)	(d)	(e)
18	NRV II	VENEZUELA	06° 43' N 056° 59' W	\$ 200,000.00 Fine gear and catch confiscated
19	CATACO	"	06° 43' N 057° 6' W	"
20	NVEVE IRENE	"	06° 42' N 057° 6' W	"
21	CRISMAR	"	06° 42' N 057° 6' W	"
22	KARO MAR II	"	6° 43' N 057° 20' W	"

RESTRICTED

YEAR 2001

Ser	Name of Vessel	Nationality	Location	Action taken
(a)	(b)	(c)	(d)	(e)
NIL	NIL	NIL	NIL	No apprehensions were made due to unavailability of Patrol Vessels

YEAR 2002

Ser	Name of Vessel	Nationality	Location	Action Taken
(a)	(b)	(c)	(d)	(e)
23	MARIA GIO VEMMA II	Venezuelan	08 ⁰ 20' N 059 ⁰ 20' W	\$ 200,000 Fined and catch confiscated
24	MARCO POLO	Venezuelan	08 ⁰ 31' N 059 ⁰ 27' W	\$ 200,000 Fined and catch confiscated
25	SANJUAN DO NAZARED	Venezuelan	08 ⁰ 26 N 059 ⁰ 48' W	\$ 175,000 Fine and catch confiscated
26	IFLA De CANGREJO 13 ARSK 2195	Venezuelan	08 ⁰ 26' N 059 ⁰ 48' W	Catch confiscated and boat released
27	IFLA DeCANCREJO	Venezuelan	08 ⁰ 26' N 059 ⁰ 48' W	Catch confiscated and boat released

YEAR 2003

Ser	Name of Vessel	Nationality	Location	Action Taken
(a)	(b)	(c)	(d)	(e)
28	TUC PESCA	Venezuelan	08 ⁰ 56.5' N 059 ⁰ 03.5' W	\$ 100,000 Fined and catch confiscated
29	SANTA BAR BARA	Venezuelan	08 ⁰ 34.5' N 059 ⁰ 24.7' W	\$ 125,000 Fined and catch confiscated
30	MACO ANTONIO	Venezuelan	08 ⁰ 34.5' N 059 ⁰ 247' W	\$ 125,000 Fined and catch confiscated
31	EL TITANIC	Venezuelan	09 ⁰ 10' N 059 ⁰ 38' W	\$1,000,000.00 Fined and Fish and net Confiscated
32	MARGARETINA	Venezuelan	008 ⁰ 39' N 059 ⁰ 36' W	\$1,000,000.00 Fined and Fish and net Confiscated
33	ANNA ROSA	Venezuelan	008 ⁰ 40' N 059 ⁰ 39' W	\$1,000,000.00 Fined and Fish and net Confiscated

RESTRICTED