




Dear Judith Levine,
Registrar,
Abyei Delimitation Arbitration,
Permanent Court of Arbitration,
The Hague, The Netherlands,

Dear Madam,




Sub: Omission in Appendix 2 of GoS Counter Memorial

I write in order to make the tribunal aware of an omission by the Government of Sudan in its Counter-Memorial.

At Appendix 2 of A S Macdonald's "Mapping Issues Raised by the SPLM/A Memorial" that appears at the end of the Government of Sudan's Counter-Memorial (pages 22-23), a number of figures have been omitted. These figures are now attached and have been sent directly to Counsel of the SPLM/A. The title of each of the documents corresponds to its figure number in Appendix 2.

Yours Faithfully


Dirdery Mohamed Ahmed
Agent of the Government of Sudan

24th February, 2009

FIGURE 1

Boundaries
16/6/5

Intelligence Office
Sudan Government

Charton ... 10.6.1907

Forward,

Kassala

I am forwarding you the sheets to the
quarter million scale through which the boundary of your
provinces is shown.
I have marked on these sheets in pencil as far as
possible, the boundary in the 1907 provision. Provinces
which have however been altered from time to time to the
extent if not known is the present recognised boundary.
I would be glad if you would check these maps and make any
alterations necessary, as the Director of Surveys wishes to
publish boundaries on the quarter million sheets of the
series, and if possible also in future editions
of the quarter million series.

Similar maps have been issued to the neighbouring
provinces, so if any alteration is made would you please
communicate with the Governor of the Province concerned &
return the maps to me when the point is mutually settled.

In some cases the boundaries do not appear to have
been published in the Gazette & if this is the case in your
returning the sheets, furnish

FIGURE 2

Subject *P.O. Boundaries*
To ... *M.S.R. / 2/607/4.*

Intelligence Office

Sudan Government

Wartown ... *10/4/07* ... 1907

Sir,

I am forwarding to the sheets of the quarter million scale through which the boundary of your province passes.

I have marked on these sheets in pencil as far as I am able, the boundary as line of your province. Province boundaries have however been altered from time to time & I am doubtful if the line shown is the present recognised boundary.

I would be glad if you would check the maps & make any alterations necessary, as the Director of Surveys wishes to put these boundaries on the ~~quarter~~ million sheets of the Sudan about to be published & possibly also in future editions of the quarter million series.

Similar maps have been issued to the neighbouring provinces, so if any alteration is made would you please communicate with the Governor of the Province concerned & return the maps to me when this point is mutually settled.

In some cases the boundaries do not appear to have been published in the Gazette & if this is the case in your province would you please in returning the sheets, furnish me with a list of the boundaries.

A. G. Poole

Sir,

...

FIGURE 3 (two documents)

2

Senja
4. 4. 07

P. D. D.

Khastore

22
2.6
07

I return for the maps herewith
the only alteration I've made is a
slight one on Senjar Sheet and have
put in a few villages on their
respective sides of the boundary.

I have not communicated with the
Governor B. N. Province as I do not
think it necessary, as we both know
our villages and which pay taxes
to which Province.

~~The Northern and Eastern boundaries~~
~~have been defined~~

The Northern boundary has been
published vide S. G. No. 70 but for the
Eastern, Western & Southern nothing has
as far as I know been published in the
Sudan Gazette tho' they are well known.

I attach drafts for publication.

William H. H. H.

Governor Senjar

Senegal Province Boundaries
Draft for Sudan Gazette.

Eastern From Inestera Mait on the Rahad
where the Rahad crosses the Abyssinian
frontier thence ~~to~~ South along the
Abyssinian frontier to 9° Parallel Lat.
(Note left bank of Rahad belongs to Senegal
Right bank to Kanala).

Southern From Abyssinian frontier along 9°
Parallel Lat. to 33° long:

Northern Already published

Western From J. Atshan to J. Aci thence
due East to 33° long; and South
along it until the 9° parallel lat:

Chis.

FIGURE 4

My drawing office is an extremely small one and it is quite impossible to revise yearly each sheet in which new work has been received, and all that can be attempted is to arrange that no sheet in which new information has ^{come} ~~been~~ to hand should stand unrevised for more than three years.

During the last twelve months 25 new editions have been issued out of the total number of 141 maps now published on the 1/4 million scale while four more are nearing completion.

Among these, 28 sheets still remain in the form of stam-prints only, as against 37 in the previous year.

In addition to the above topographical maps, my Dept. has issued two plans of Manoeuvre areas for the use of troops undergoing the annual training near Bafalah to the north of Khartoum and in the neighbourhood of the Shabluka Cataract.

Approval has been given for the preparation of a new general map of the Sudan to replace the existing 1904 War Office edition.

The new map is to be on a slightly larger scale, is to be produced in colours and to show province boundaries. Arrangements have been made to have the map ready in manuscript at the War Office in London during next leave season, and all Governors of Provinces and others interested in the matter are invited to visit the War Office and record their criticisms and thus assist in the preparation of a really up to date production, which it is hoped will be ready for issue early in 1914.

The number of sheets issued from my office during 1913 up to the end of November is as follows,-

To Egyptian Army etc. (Fa)	3485
To Sudan Government departments	2537
Sold to Tourists etc.	524

FIGURE 5

KASSALA PROVINCE

NORTHERN BOUNDARY - RED SEA

The Boundary between the Red Sea & Kassala Province starts on the East from the mouth of the K. Tada where the K. Baraka leaves Eritrean Territory. From here it follows the K. Baraka till its junction with the K. Langeb thence along the K. Langeb to the mouth of the K. Minabawideb to the point about North Latitude $17^{\circ} 40' 30''$ & East Longitude $36^{\circ} 20'$ where the Khor commences to flow to the East. Thence Westwards to Tiedbrahimat thence N. W. leaving Tashit, J. Hib & J. Musnar to the West, to the Khor Arab at the point where it passes North of J. Tiharajoba

(vide Sudan Gazette No 86 1906)

WESTERN BOUNDARY - BERBER.

From Khor Arab North of J. Tiharajoba the Boundary runs Southwards to J. Ayob so as to leave J. Tiharajoba in Kassala Province & passing to the East of Tendara & the West of J. Asoteriba. Thence it goes to M. Mitateb on the Athara.

(vide Kassala Prov: Report 1905)

From Wadi Faragalla North of the Wells of Gelsita, through Wadi el Basal, North of the Wells of Sheg & Walla thence N. to El Abala, thence S. of Un Asherin through El Ashanik thence N. of El Darukh to J. El Baida & thence to Mitateb on the R. Athara.

(vide Kassala Province Report 1905)

From Wadi Faragalla Southwards to J. Yasub, J. Arsis, J. Gerias & so to Fina el Meiga on the River Rahad thence up that River to Meshra Mat.

(vide Province Report Blue Nile 1905)

From Meshra Mat on the Rahad to where the Rahad crosses the Frontier. (note.- Left bank of Rahad to Kassala.)
- Sudan Province C/6/07

FIGURE 6

Subject:—Revision of Soda and Kurmuk District - Boundaries.
No. 1226, 1900, 31.25.

Chartoum, 22nd. September, 1907.

Governor,
The Fung Province,
S.I.B.A.

Registered

Reference preceding minute. I should be glad to know how the old boundary was running, the description of which had not been notified to us and this is why it does not appear on our maps.

From your small rough sketch, which is attached to this correspondence it looks that from a point where Blue Nile crosses the Abyssinian frontier, the boundary runs N.W. along the course of the Nile until the south of Khor (WAT) is reached, thence southwards along the Khor to a point where it crosses the 11th. parallel of latitude then westwards along the 11th parallel with a dotted semicircle to include J. ELAY, WILCO and SUBHAJA in KURMUK DISTRICT.

Please say if the above description is correct. The whole correspondence is returned herewith as requested.

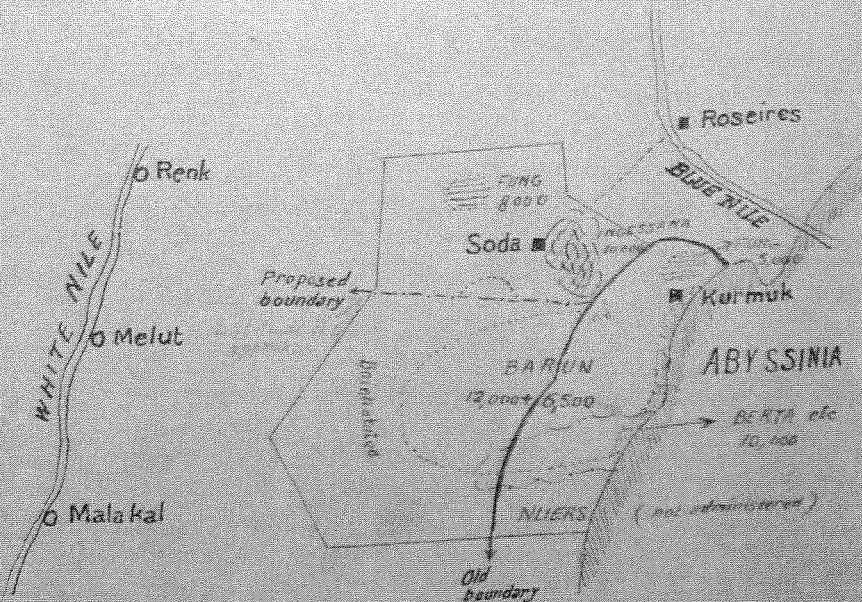
OS Anewen

TSA.

ASSISTANT COMMISSIONER.

Bdy. - File

FUNG PROV.



No. 1226

Copied from Original (returned to Govt. Fung)

FIGURE 7

L.F./Jan/7-6.

Singa, 4. October, 1925.

The Director of Surveys,
Khartoum.

Your S.S.D./Topo./51-25 dated the 22nd. Utian.

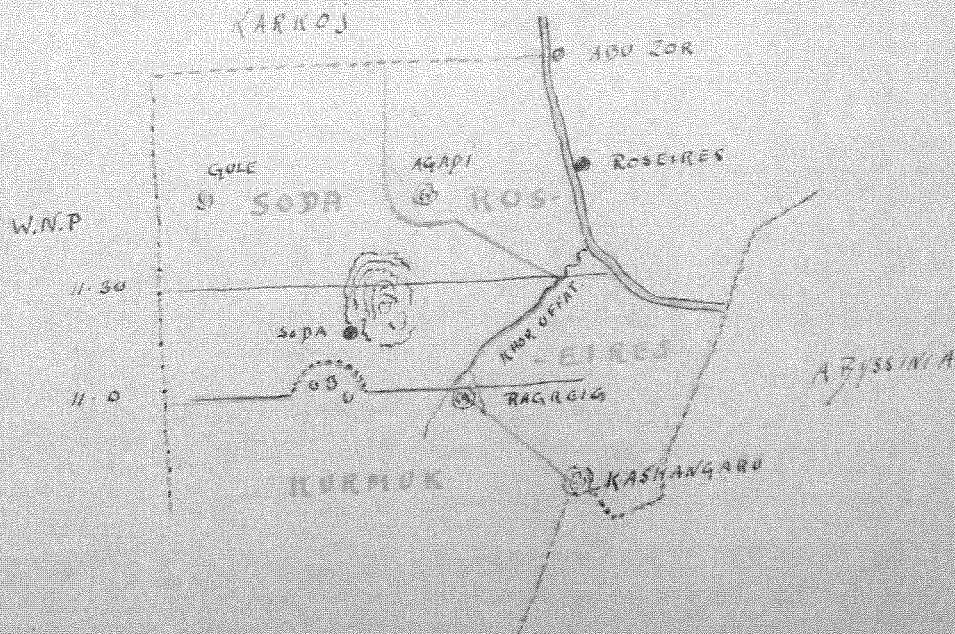
The area involved is only inhabited in spots and the boundaries are not very closely defined. The boundary between Kurmuk and Soda is the lith. parallel from the Offat westwards with a sweep to include Tulak, Sillak and Maghaja in Kurmuk District.. SWERVE

The boundaries of Roseires and Kurmuk are the Abyssinian frontier at J. Kashangaru through middle of J. Ragraig thence to where Offat crosses the lith. parallel.

The boundaries between Roseires and Soda are the Offat from lith. parallel northwards till 11.30 is crossed, thence N.W. to J. Gargada and sweeping round J. Agadi which belongs to Roseires, thence to River opposite Abu Zor just North of Soaleil.

25

GOVERNOR FONG PROVINCE.



No 1226

(Fong Prov. File)